

**SUMMARY REPORT  
294 EAGLE LANE (FORMERLY 1407 EAGLE LANE)  
LAUREL BAY MILITARY HOUSING AREA  
MARINE CORPS AIR STATION BEAUFORT  
BEAUFORT, SC**

**Revision: 0  
Prepared for:**

**Department of the Navy  
Naval Facilities Engineering Command, Mid-Atlantic  
9324 Virginia Avenue  
Norfolk, Virginia 23511-3095**

**and**



**Naval Facilities Engineering Command Atlantic  
9324 Virginia Avenue  
Norfolk, Virginia 23511-3095**

**JUNE 2021**

**SUMMARY REPORT  
294 EAGLE LANE (FORMERLY 1407 EAGLE LANE)  
LAUREL BAY MILITARY HOUSING AREA  
MARINE CORPS AIR STATION BEAUFORT  
BEAUFORT, SC**

**Revision: 0  
Prepared for:**

**Department of the Navy  
Naval Facilities Engineering Command, Mid- Atlantic  
9324 Virginia Avenue  
Norfolk, Virginia 23511-3095**

**and**



**Naval Facilities Engineering Command Atlantic**

**9324 Virginia Avenue  
Norfolk, Virginia 23511-3095**

**Prepared by:**

**CDM - AECOM**  
**Multimedia Joint Venture**

**CDM - AECOM Multimedia Joint Venture  
10560 Arrowhead Drive, Suite 500  
Fairfax, Virginia 22030**

**Contract Number: N62470-14-D-9016  
CTO WE52  
JUNE 2021**

## Table of Contents

<b>1.0 INTRODUCTION .....</b>	<b>1</b>
1.1 BACKGROUND INFORMATION.....	1
1.2 UST REMOVAL AND ASSESSMENT PROCESS.....	2
<b>2.0 SAMPLING ACTIVITIES AND RESULTS .....</b>	<b>4</b>
2.1 UST REMOVAL AND SOIL SAMPLING .....	4
2.2 SOIL ANALYTICAL RESULTS.....	5
2.3 INITIAL GROUNDWATER SAMPLING .....	5
2.4 INITIAL GROUNDWATER ANALYTICAL RESULTS .....	6
2.5 PERMANENT WELL GROUNDWATER SAMPLING.....	6
2.6 PERMANENT WELL GROUNDWATER ANALYTICAL RESULTS.....	7
2.7 LONG TERM MONITORING .....	7
2.8 LONG TERM MONITORING ANALYTICAL RESULTS.....	8
2.9 SOIL GAS SAMPLING.....	8
2.10 SOIL GAS ANALYTICAL RESULTS .....	9
<b>3.0 PROPERTY STATUS.....</b>	<b>9</b>
<b>4.0 REFERENCES .....</b>	<b>10</b>

## Tables

Table 1	Laboratory Analytical Results - Soil
Table 2	Laboratory Analytical Results - Initial Groundwater
Table 3	Laboratory Analytical Results - Permanent Monitoring Well Groundwater
Table 4	Laboratory Analytical Results - Long Term Monitoring
Table 5	Laboratory Analytical Results - Vapor

## Appendices

Appendix A	Multi-Media Selection Process for LBMH
Appendix B	UST Assessment Report
Appendix C	Laboratory Analytical Report - Initial Groundwater
Appendix D	Laboratory Analytical Reports - Permanent Well Groundwater
Appendix E	Historical Groundwater Analytical Results
Appendix F	Laboratory Analytical Report - Vapor
Appendix G	Regulatory Correspondence

---

### List of Acronyms

bgs	below ground surface
BTEX	benzene, toluene, ethylbenzene, and xylenes
CTO	Contract Task Order
COPC	constituents of potential concern
ft	feet
IDIQ	Indefinite Delivery, Indefinite Quantity
IGWA	Initial Groundwater Assessment
JV	Joint Venture
LBMH	Laurel Bay Military Housing
LTM	long-term monitoring
MCAS	Marine Corps Air Station
NAVFAC Mid-Lant	Naval Facilities Engineering Command Mid-Atlantic
NFA	No Further Action
PAH	polynuclear aromatic hydrocarbon
QAPP	Quality Assurance Program Plan
RBSL	risk-based screening level
RSL	regional screening level
SCDHEC	South Carolina Department of Health and Environmental Control
Site	LBMH area at MCAS Beaufort, South Carolina
UFP SAP	Uniform Federal Policy Sampling and Analysis Plan
USEPA	United States Environmental Protection Agency
UST	underground storage tank
VI	vapor intrusion
VISL	vapor intrusion screening level

## **1.0 INTRODUCTION**

The CDM - AECOM Multimedia Joint Venture (JV) was contracted by the Naval Facilities Engineering Command, Mid-Atlantic (NAVFAC Mid-Lant) to provide reporting services for the heating oil underground storage tanks (USTs) located in Laurel Bay Military Housing (LBMH) area at the Marine Corps Air Station (MCAS) Beaufort, South Carolina (Site). This work has been awarded under Contract Task Order (CTO) WE52 of the Indefinite Delivery, Indefinite Quantity (IDIQ) Multimedia Environmental Compliance Contract (Contract No. N62470-14-D-9016).

As of January 2014, the LBMH addresses were re-numbered to comply with the E-911 emergency response addressing system; however, in order to remain consistent with historical sampling and reporting for LBMH area, the residences will continue to be referenced with their original address numbers in sample nomenclature and reporting documents.

This report summarizes the results the environmental investigation activities associated with the storage of home heating oil and the potential release of petroleum constituents at the referenced property. Based on the results of the investigation, long-term monitoring (LTM) was approved by the South Carolina Department of Health and Environmental Control (SCDHEC) for 294 Eagle Lane (Formerly 1407 Eagle Lane) in order to monitor groundwater impacts from the former heating oil USTs. LTM consists of annual groundwater sampling and is currently being conducted at the referenced property. The following information is included in this report:

- Background information;
- Sampling activities and results; and
- A determination of the property status.

### **1.1 Background Information**

The LBMH area is located approximately 3.5 miles west of MCAS Beaufort. The area is approximately 970 acres in size and serves as an enlisted and officer family housing area. The area is configured with single family and duplex residential structures, and includes recreation, open space, and community facilities. The community includes approximately 1,300 housing units, including legacy Capehart style homes and newer duplex style homes. The housing area

is bordered on the west by salt marshes and the Broad River, and to the north, east and south by uplands. Forested areas lie along the northern and northeastern borders.

Capehart style homes within the LBMH area were formerly heated using heating oil stored in USTs at each residence. There were 1,100 Capehart style housing units in the LBMH area. The newer duplex homes within the LBMH area never utilized heating oil tanks. Heating oil has not been used at Laurel Bay since the mid-1980s. As was the accepted practice at the time, USTs were drained, filled with dirt, capped, and left in place when they were removed from service. Residential USTs are not regulated in the State of South Carolina (i.e., there are no federal or state laws governing installation, management, or removal).

In 2007, MCAS Beaufort began a voluntary program to remove the unregulated, residential heating oil USTs and conduct sampling activities to determine if, and to what extent, petroleum constituents may have impacted the surrounding environment. MCAS Beaufort coordinated with the SCDHEC to develop removal procedures that were consistent with procedural requirements for regulated USTs. All tank removal activities and follow-on actions are conducted in coordination with SCDHEC. To date, all known USTs have been removed from all residential properties within the LBMH area.

In 2015, the Public-Private Venture (PPV) responsible for the management of the residential area at LBMH initiated a plan to replace outdated homes in the LBMH area. The plan includes the demolition of existing homes and subsequent construction of new homes. In discussions with the PPV it was revealed that construction of the new homes could occur on portions of the property where the USTs were formerly located. In response to this plan, MCAS Beaufort assessed subsurface soil gas concentrations in the area of the former USTs at select properties within the demolition areas. The subject property of this report is one of the properties within the planned demolition area which was selected for a soil gas evaluation. It should be noted that the house at the subject property has since been demolished and this property is an empty lot. There are no current plans for construction in this area.

## **1.2 UST Removal and Assessment Process**

During the UST removal process, a soil sample was collected from beneath the UST excavations (approximately 4 to 6 feet [ft] below ground surface [bgs]) and analyzed for a predetermined list of constituents of potential concern (COPCs) associated with the petroleum compounds found in home heating oil. These COPCs, derived from the *Quality Assurance Program Plan*

---

(QAPP) for the *Underground Storage Tank Management Division, Revision 3.1* (SCDHEC, 2016) and the *Underground Storage Tank Assessment Instructions for Permanent Closure and Change-In-Service*, (SCDHEC, 2018), are as follows:

- benzene, toluene, ethylbenzene, and xylenes (BTEX),
- naphthalene, and
- five select polynuclear aromatic hydrocarbon (PAHs): benzo(a)anthracene, benzo(b)fluoranthene, benzo(k)fluoranthene, chrysene and dibenz(a,h)anthracene.

Soil sample results were submitted by MCAS Beaufort to SCDHEC utilizing SCDHEC's UST Assessment Report form. In accordance with SCDHEC's *QAPP for the UST Management Division* (SCDHEC, 2016), the soil screening levels consists of SCDHEC risk-based screening levels (RBSLs). It should be noted that the RBSLs for select PAHs were revised in Revision 2.0 of the QAPP (SCDHEC, 2013) and were revised again in Revision 3.0 (SCDHEC, 2015). The screening levels used for evaluation at each site were those levels that were in effect at the time of reporting and review by SCDHEC.

The results of the soil sampling at each former UST location were used to determine if a potential for groundwater contamination exists (i.e., soil results greater than RBSLs) and subsequently to select properties for follow-up initial groundwater assessment (IGWA) sampling. The IGWA sampling process utilizes temporary groundwater sampling points that are typically installed and sampled within the same day. The intent of the sampling point is to determine the presence or absence of the aforementioned COPCs in groundwater and identify whether former UST locations may require additional delineation of COPCs in groundwater. These sampling points are not subjected to the same installation standards as permanent monitoring wells and, as such; the data obtained from the IGWA wells can sometimes be biased high and is considered preliminary data. In order to confirm the presence of any impact to groundwater, a permanent well is installed where IGWA sampling has indicated the presence of COPCs is in excess of the SCDHEC RBSLs for groundwater. If COPCs are found to be present in the permanent well, additional permanent wells are installed to delineate the extent of impact to groundwater and a sampling program (LTM) is established. A multi-media investigation selection process tree, applicable to the LBMH UST investigations, is presented as Appendix A.

In accordance with the multi-media investigation selection process (Appendix A), groundwater analytical results are typically compared to the site specific groundwater vapor intrusion screening levels (VISLs) to evaluate the potential for vapor intrusion into existing homes and

the necessity for an investigation associated with this media. However, as previously stated, this property did not have an existing home and instead was among those selected for an evaluation of soil gas because of the planned demolition and construction activities.

## **2.0 SAMPLING ACTIVITIES AND RESULTS**

The following section presents the sampling activities and associated results for 294 Eagle Lane (Formerly 1407 Eagle Lane). The sampling activities at 294 Eagle Lane (Formerly 1407 Eagle Lane) comprised a soil investigation, IGWA sampling, installation and sampling of nine permanent monitoring wells, LTM sampling, and a vapor intrusion (VI) investigation. Details regarding the soil investigation at this site are provided in the *SCDHEC UST Assessment Report – 1407 Eagle Lane* (MCAS Beaufort, 2009). The UST Assessment Report is provided in Appendix B. Details regarding the IGWA sampling activities at this site are provided in the *Initial Groundwater Investigation Report – May and June 2015* (Resolution Consultants, 2015). The laboratory report that includes the pertinent IGWA analytical results for this site is presented in Appendix C. Details regarding the permanent well installations and initial sampling activities at this site are provided in the *Groundwater Assessment Report – November and December 2017* (Resolution Consultants, 2018) and in the *Groundwater Assessment Report – November and December 2018 and April 2019* (CDM-AECOM Multimedia JV, 2019). The laboratory reports that includes the pertinent groundwater analytical results for this site are presented in Appendix D. Details regarding the LTM activities to date at this site are provided in the *2019 Groundwater Monitoring Report* (Resolution Consultants, 2019). A comprehensive table of the historical groundwater analytical results for all permanent monitoring wells at the site through 2019 is presented in Appendix E. Details regarding the VI investigation at this site are provided in the *Letter Report Petroleum Vapor Intrusion Investigations – July 2015, January 2016, and May 2016* (Resolution Consultants, 2017). The laboratory report that includes the pertinent soil gas analytical results for this site is presented in Appendix F.

### **2.1 UST Removal and Soil Sampling**

On July 28, 2009, two 280 gallon heating oil USTs were removed from the front grassed area at 294 Eagle Lane (Formerly 1407 Eagle Lane). The former UST locations are indicated on Figures 2 and 3 of the UST Assessment Report (Appendix B). The USTs were removed and properly disposed of (i.e., shipped offsite for recycling or transported to a landfill). There was no visual evidence (i.e., staining or sheen) of petroleum impact at the time of the UST removals. According to the UST Assessment Report (Appendix B), the depths to the bases of the USTs



were 5'8" bgs (Tank 1) and 5'6" bgs (Tank 2) and a single soil sample was collected for each from those depths. The samples were collected from the fill port side of the former USTs to represent a worst case scenario and shipped to an offsite laboratory for analysis of the petroleum COPCs. Sampling was performed in accordance with applicable South Carolina regulation R.61-92, Part 280 (SCDHEC, 2017) and assessment guidelines.

## **2.2 Soil Analytical Results**

A summary of the laboratory analytical results and SCDHEC RBSLs is presented in Table 1. A copy of the laboratory analytical data report is included in the UST Assessment Report presented in Appendix B. The laboratory analytical data report includes the soil results for the additional PAHs that were analyzed, but do not have associated RBSLs.

The soil sample results were submitted by MCAS Beaufort to SCDHEC utilizing SCDHEC's UST Assessment Report form (Appendix B). The results of the soil sampling at the former UST locations (Tanks 1 and 2) were used by MCAS Beaufort, in consultation with SCDHEC, to determine a path forward (i.e., additional sampling or No Further Action [NFA]) for the property. The soil results collected from the former UST location (Tank 1) at 294 Eagle Lane (Formerly 1407 Eagle Lane) were greater than the SCDHEC RBSLs, which indicated further investigation was required. In a letter dated May 15, 2014, SCDHEC requested an IGWA for 294 Eagle Lane (Formerly 1407 Eagle Lane) to determine if the groundwater was impacted by petroleum COPCs. SCDHEC's request letter is provided in Appendix G.

## **2.3 Initial Groundwater Sampling**

On June 19, 2015, a single temporary monitoring well was installed at 294 Eagle Lane (Formerly 1407 Eagle Lane), in accordance with the South Carolina Well Standards and Regulations (R.61-71.H-I, updated June 24, 2016). In order to provide data that can be used to determine whether COPCs are migrating to underlying groundwater, the monitoring well was placed in the same general location as the former heating oil UST (Tank 1). The former UST location is indicated on Figures 2 and 3 of the UST Assessment Report (Appendix B). Further details are provided in the *Initial Groundwater Investigation Report – May and June 2015* (Resolution Consultants, 2015).

The sampling strategy for this phase of the investigation required a one-time sampling event of the temporary monitoring well. Following well installation and development, a groundwater sample was collected using low-flow methods and shipped to an offsite laboratory for analysis

of the petroleum COPCs. Upon completion of groundwater sampling, the temporary well was abandoned in accordance with the South Carolina Well Standards and Regulations R.61-71 (SCDHEC, 2016). Field forms are provided in the *Initial Groundwater Investigation Report – May and June 2015* (Resolution Consultants, 2015).

## **2.4 Initial Groundwater Analytical Results**

A summary of the laboratory analytical results and SCDHEC RBSLs is presented in Table 2. A copy of the laboratory analytical data report is included in Appendix C.

The groundwater results collected from 294 Eagle Lane (Formerly 1407 Eagle Lane) were greater than the SCDHEC RBSLs and the site specific groundwater VISLs (Table 2), which indicated further investigation was required. In a letter dated February 22, 2016, SCDHEC requested a permanent well be installed for 294 Eagle Lane (Formerly 1407 Eagle Lane) to confirm the impact to groundwater detected in the temporary well sample. SCDHEC's request letter is provided in Appendix G.

## **2.5 Permanent Well Groundwater Sampling**

On December 4, 2017, a permanent monitoring well was installed at 294 Eagle Lane (Formerly 1407 Eagle Lane), in accordance with the South Carolina Well Standards and Regulations (R.61-71.H-I, updated June 24, 2016). In order to provide data that can be used to determine whether COPCs are migrating to underlying groundwater, the permanent monitoring well, MW01, was placed in the same general location as the former heating oil UST (Tank 1) and the IGWA sample location. The former UST location is indicated on Figures 2 and 3 of the UST Assessment Report (Appendix B). Further details are provided in the *Groundwater Assessment Report – November and December 2017* (Resolution Consultants, 2018). The sampling strategy for this phase of the investigation required a one-time sampling event of the permanent monitoring well to confirm the impact to groundwater detected in the temporary well sample.

In November and December 2018, eight additional permanent wells (MW02, MW03, MW04, MW05, MW06, MW07, MW08 and MW09) were also installed around the property at 294 Eagle Lane (Formerly 1407 Eagle Lane) to delineate potential contamination. Further details are provided in the *Groundwater Assessment Report – November and December 2018 and April 2019* (CDM-AECOM Multimedia JV, 2019). The sampling strategy for this phase of the investigation required an initial sampling event of the permanent monitoring wells.

Following well installation and development, groundwater samples were collected using low-flow methods and shipped to an offsite laboratory for analysis of the petroleum COPCs. Field forms are provided in the *Groundwater Assessment Report – November and December 2017* (Resolution Consultants, 2018) and in the *Groundwater Assessment Report – November and December 2018 and April 2019* (CDM-AECOM Multimedia JV, 2019).

## **2.6 Permanent Well Groundwater Analytical Results**

A summary of the laboratory analytical results and SCDHEC RBSLs is presented in Table 3. A copy of the laboratory analytical data reports are included in Appendix D.

During the November and December 2017 groundwater assessment, the groundwater results collected from 294 Eagle Lane (Formerly 1407 Eagle Lane) at MW01 were greater than the SCDHEC RBSLs (Table 3), which indicated that further investigation was required. Based on these results, a recommendation was made to conduct LTM at 294 Eagle Lane (Formerly 1407 Eagle Lane). In a letter dated June 18, 2018, SCDHEC approved the LTM recommendation for 294 Eagle Lane (Formerly 1407 Eagle Lane) to continue to monitor the impact to groundwater detected in the permanent well sample (MW01). SCDHEC's approval letter is provided in Appendix G.

During the November and December 2018 and April 2019 groundwater assessments, the groundwater results collected from 294 Eagle Lane (Formerly 1407 Eagle Lane) were less than the SCDHEC RBSLs (Table 3). Based on these results, a recommendation was made to adopt the delineation wells into the existing LTM program for 294 Eagle Lane (Formerly 1407 Eagle Lane). In a letter dated August 14, 2019, SCDHEC approved the recommendation to add the additional permanent wells to the LTM program for 294 Eagle Lane (Formerly 1407 Eagle Lane) in order to monitor the impact to groundwater at this property. SCDHEC's approval letter is provided in Appendix G.

## **2.7 Long Term Monitoring**

The LTM program at 294 Eagle Lane (Formerly 1407 Eagle Lane) consists of annual groundwater sampling at the nine permanent monitoring wells. LTM sampling activities have been conducted annually since 2019 at the referenced site. The latest groundwater sampling details are provided in the *2019 Groundwater Monitoring Report* (Resolution Consultants, 2019).

The sampling strategy for this phase of the investigation required annual LTM sampling of the permanent wells until an optimized monitoring strategy (e.g., reduced COPCs, reduced sampling frequency, reduce number of wells, etc.) or NFA determination could be made for the site. During each LTM sampling event, groundwater samples were collected using low-flow methods and shipped to an offsite laboratory for analysis of the petroleum COPCs. Field forms from the most recent sampling event in February and March 2019 are provided in the *2019 Groundwater Monitoring Report* (Resolution Consultants, 2019).

## **2.8 Long Term Monitoring Analytical Results**

A summary of the laboratory analytical results and SCDHEC RBSLs is presented in Table 4. A comprehensive table of the historical groundwater analytical results for all permanent monitoring wells at the site through 2019 is presented in Appendix E. The associated laboratory analytical data reports are located in each of the annual LBMH groundwater monitoring reports.

The groundwater results collected from 294 Eagle Lane (Formerly 1407 Eagle Lane) from at least one of the monitoring wells were greater than the SCDHEC RBSLs and/or the site specific groundwater VISLs (Table 4) during the 2019 groundwater sampling event. This indicated LTM was required to continue at the property to further assess the impact in groundwater by COPCs associated with the former UST (Tank 1) at concentrations that may present a potential risk to human health and the environment. In a letter dated December 17, 2019, SCDHEC approved continuing LTM at 294 Eagle Lane (Formerly 1407 Eagle Lane) in order to monitor groundwater impacts from the former heating oil UST. SCDHEC's approval letter is provided in Appendix G.

LTM will continue at this property until COPC concentrations in groundwater sampled from all permanent monitoring wells are less than the SCDHEC RBSLs for three or more consecutive sampling events.

## **2.9 Soil Gas Sampling**

On July 27, 2015, a single temporary subsurface soil gas well was installed at 294 Eagle Lane (Formerly 1407 Eagle Lane) in accordance with the SCDHEC approved *Uniform Federal Policy Sampling and Analysis Plan (UFP SAP) for Vapor Media, Revision 1* (Resolution Consultants, 2015). Soil gas sampling was conducted at this property to assess the potential risk for vapor intrusion associated with the possible construction of a new home on top of the former UST location. The subsurface soil gas well was placed in the same general location as the former

heating oil UST (Tank 1) and MW01. The former UST location is indicated on Figures 2 and 3 of the UST Assessment Report (Appendix B). Further details are provided in the *Letter Report Petroleum Vapor Intrusion Investigations – July 2015, January 2016, and May 2016* (Resolution Consultants, 2017).

The sampling strategy for this phase of the investigation required a one-time sampling event of the subsurface soil gas well. The subsurface soil gas well at 294 Eagle Lane (Formerly 1407 Eagle Lane) was sampled on July 29, 2015. A soil gas sample was collected and shipped to an offsite laboratory for analysis of the petroleum COPCs. Upon completion of soil gas sampling, the temporary subsurface soil gas well was abandoned in accordance with the *UFP SAP for Vapor Media, Revision 1* (Resolution Consultants, 2015). Field forms are provided in the *Letter Report Petroleum Vapor Intrusion Investigations – July 2015, January 2016, and May 2016* (Resolution Consultants, 2017).

## **2.10 Soil Gas Analytical Results**

A summary of the laboratory analytical results and United States Environmental Protection Agency (USEPA) VISLs, calculated building concentrations, and USEPA regional screening levels (RSLs) for residential air are presented in Table 5. The screening levels used for evaluation were those levels that were in effect at the time of reporting and review by SCDHEC. A copy of the laboratory analytical data report is included in Appendix F.

The soil gas results collected from 294 Eagle Lane (Formerly 1407 Eagle Lane) were above the USEPA VISLs. However, the building concentrations calculated for each COPC with an exceedance of its respective USEPA VISL from 294 Eagle Lane (Formerly 1407 Eagle Lane) were below the USEPA RSLs, which indicated that the subsurface soil gas was not impacted by COPCs associated with the former UST at concentrations that present a potential risk to human health and the environment.

## **3.0 PROPERTY STATUS**

The house at 294 Eagle Lane (Formerly 1407 Eagle Lane) was demolished and the property is an empty lot. There are no current plans for construction in this area. Based on the analytical results for groundwater collected from the permanent monitoring wells, LTM is required to continue at 294 Eagle Lane (Formerly 1407 Eagle Lane) to further assess the impact in groundwater by COPCs associated with the former UST. Groundwater monitoring results for this site beyond 2019 will be available on the Laurel Bay Health Study website, which is located

at: <https://www.beaufort.marines.mil/Resources/Laurel-Bay-Health-Study/>. Based on the analytical results for soil gas, it was determined that there was not a VI concern at this property and a recommendation was made for no additional VI assessment activities. SCDHEC approved the no further VI investigation recommendation for 294 Eagle Lane (Formerly 1407 Eagle Lane) in a letter dated June 20, 2017. SCDHEC's letter is provided in Appendix G.

#### **4.0 REFERENCES**

CDM-AECOM Multimedia JV, 2019. *Groundwater Assessment Report – November and December 2018 and April 2019 for Laurel Bay Military Housing Area, Multiple Properties, Laurel Bay Military Housing Area, Marine Corps Air Station Beaufort, Beaufort, South Carolina*, July 2019.

Marine Corps Air Station Beaufort, 2009. *South Carolina Department of Health and Environmental Control (SCDHEC) Underground Storage Tank Assessment Report – 1407 Eagle Lane, Laurel Bay Military Housing Area*, October 2009.

Resolution Consultants, 2015. *Initial Groundwater Investigation Report – May and June 2015 for Laurel Bay Military Housing Area, Multiple Properties, Laurel Bay Military Housing Area, Marine Corps Air Station Beaufort, Beaufort, South Carolina*, October 2015.

Resolution Consultants, 2015. *Uniform Federal Policy Sampling and Analysis Plan for Vapor Media, Revision 1, for Laurel Bay Military Housing Area, Marine Corps Air Station Beaufort, Beaufort, South Carolina*, April 2015.

Resolution Consultants, 2017. *Letter Report Petroleum Vapor Intrusion Investigations – July 2015, January 2016, and May 2016 for Laurel Bay Military Housing Area, Multiple Properties, Laurel Bay Military Housing Area, Marine Corps Air Station Beaufort, Beaufort, South Carolina*, May 2017.

Resolution Consultants, 2018. *Groundwater Assessment Report – November and December 2017 for Laurel Bay Military Housing Area, Multiple Properties, Laurel Bay Military Housing Area, Marine Corps Air Station Beaufort, Beaufort, South Carolina*, March 2018.

Resolution Consultants, 2019. *2019 Groundwater Monitoring Report for Laurel Bay Military Housing Area, Long-Term Monitoring (LTM), Laurel Bay Military Housing Area, Marine Corps Air Station Beaufort, Beaufort, South Carolina*, October 2019.

South Carolina Department of Health and Environmental Control Bureau of Land and Waste Management, 2013. *Quality Assurance Program Plan for the Underground Storage Tank Management Division, Revision 2.0*, April 2013.

South Carolina Department of Health and Environmental Control Bureau of Land and Waste Management, 2015. *Quality Assurance Program Plan for the Underground Storage Tank Management Division, Revision 3.0*, May 2015.

South Carolina Department of Health and Environmental Control Bureau of Land and Waste Management, 2016. *Quality Assurance Program Plan for the Underground Storage Tank Management Division, Revision 3.1*, February 2016.

South Carolina Department of Health and Environmental Control Bureau of Land and Waste Management, 2017. *R.61-92, Part 280, Underground Storage Tank Control Regulations*, March 2017.

South Carolina Department of Health and Environmental Control Bureau of Land and Waste Management, 2018. *Underground Storage Tank Assessment Instructions for Permanent Closure and Change-In-Service*, March 2018.

South Carolina Department of Health and Environmental Control Bureau of Water, 2016. *R.61-71, Well Standards*, June 2016.

United States Environmental Protection Agency, 2015. *USEPA OSWER Vapor Intrusion Assessment, Vapor Intrusion Screening Level Calculator, Version 3.4*, June 2015.

## Tables



**Table 1**  
**Laboratory Analytical Results - Soil**  
**294 Eagle Lane (1407 Eagle Lane)**  
**Laurel Bay Military Housing Area**  
**Marine Corps Air Station Beaufort**  
**Beaufort, South Carolina**

Constituent	SCDHEC RBSLs <sup>(1)</sup>	Results Samples Collected 07/28/09	
		1407 Eagle - 1	1407 Eagle - 2
Volatile Organic Compounds Analyzed by EPA Method 8260B (mg/kg)			
Benzene	0.003	ND	ND
Ethylbenzene	1.15	0.0870	0.00397
Naphthalene	0.036	11.9	0.0126
Toluene	0.627	ND	0.0279
Xylenes, Total	13.01	0.114	0.00774
Semivolatile Organic Compounds Analyzed by EPA Method 8270D (mg/kg)			
Benzo(a)anthracene	0.66	ND	ND
Benzo(b)fluoranthene	0.66	ND	ND
Benzo(k)fluoranthene	0.66	ND	ND
Chrysene	0.66	ND	ND
Dibenz(a,h)anthracene	0.66	ND	ND

**Notes:**

<sup>(1)</sup> South Carolina Risk-Based Screening Levels from the Quality Assurance Program Plan for the Underground Storage Tank Management Division, Revision 1.0 (SCDHEC, May 2001).

Bold font indicates the analyte was detected.

Bold font and shading indicates the concentration exceeds the SCDHEC RBSL.

EPA - United States Environmental Protection Agency

mg/kg - milligrams per kilogram

ND - not detected at the reporting limit (or method detection limit if shown on the laboratory report). The soil laboratory report is provided in Appendix B.

RBSL - Risk-Based Screening Level

SCDHEC - South Carolina Department Of Health and Environmental Control

**Table 2**  
**Laboratory Analytical Results -Initial Groundwater**  
**294 Eagle Lane (1407 Eagle Lane)**  
**Laurel Bay Military Housing Area**  
**Marine Corps Air Station Beaufort**  
**Beaufort, South Carolina**

Constituent	SCDHEC RBSLs <sup>(1)</sup>	Site-Specific Groundwater VISLs <sup>(2)</sup>	Results Sample Collected 06/18/15
<b>Volatile Organic Compounds Analyzed by EPA Method 8260B (µg/L)</b>			
Benzene	5	16.24	ND
Ethylbenzene	700	45.95	<b>1.8</b>
Naphthalene	25	29.33	<b>40</b>
Toluene	1000	105,445	ND
Xylenes, Total	10,000	2,133	<b>1.8</b>
<b>Semivolatile Organic Compounds Analyzed by EPA Method 8270D (µg/L)</b>			
Benzo(a)anthracene	10	NA	<b>0.043</b>
Benzo(b)fluoranthene	10	NA	<b>0.027</b>
Benzo(k)fluoranthene	10	NA	ND
Chrysene	10	NA	<b>0.051</b>
Dibenz(a,h)anthracene	10	NA	ND

**Notes:**

<sup>(1)</sup> South Carolina Risk-Based Screening Levels from the Quality Assurance Program Plan for the Underground Storage Tank Management Division, Revision 3.0 (SCDHEC, May 2015).

<sup>(2)</sup> Site-specific groundwater VISLs were calculated using the EPA JE Model Spreadsheets (Version 3.1, February 2004) and conservative modeling inputs representative of a small single-story house with an 8 foot ceiling. Site-specific groundwater VISLs were developed based on a target risk level of  $1 \times 10^{-6}$ , a target hazard quotient of 1 (per target organ), and a default residential exposure scenario, assuming exposure for 24 hours/day, 350 days/year, for 26 years. Modeling was performed for a range of depths to groundwater for application as appropriate in different areas of the Laurel Bay Military Housing Area. The most conservative levels are presented for comparison. Refer to Appendix H of the Uniform Federal Policy Sampling Analysis and Sampling Plan for Vapor Media, Revision 4 (Resolution Consultants, April 2017) for additional information.

Bold font indicates the analyte was detected.

Bold font and shading indicates the concentration exceeds the SCDHEC RBSL and/or the Site-Specific Groundwater VISL.

EPA - United States Environmental Protection Agency

JE - Johnson & Ettinger

NA - not applicable

ND - not detected at the reporting limit (or method detection limit if shown on the laboratory report). The groundwater laboratory report is provided in Appendix C.

RBSL - Risk-Based Screening Level

SCDHEC - South Carolina Department Of Health and Environmental Control

µg/L - micrograms per liter

VISL - Vapor Intrusion Screening Level

**Table 3**  
**Laboratory Analytical Results - Permanent Monitoring Well Groundwater**  
**294 Eagle Lane (1407 Eagle Lane)**  
**Laurel Bay Military Housing Area**  
**Marine Corps Air Station Beaufort**  
**Beaufort, South Carolina**

Constituent	SCDHEC RBSLs <sup>(1)</sup>	Site-Specific Groundwater VISLs <sup>(2)</sup>	Results Samples Collected 12/11/17 and 12/15/18								
			MW01 12/11/17	MW02 12/15/18	MW03 12/15/18	MW04 12/15/18	MW05 12/15/18	MW06 12/15/18	MW07 12/15/18	MW08 12/15/18	MW09 12/15/18
Volatile Organic Compounds Analyzed by EPA Method 8260B (µg/L)											
Benzene	5	16.24	ND	ND	ND	ND	ND	ND	ND	ND	ND
Ethylbenzene	700	45.95	4.3	ND	ND	ND	ND	ND	0.73	0.89	ND
Naphthalene	25	29.33	31	4.6	12	1.0	ND	ND	16	16	ND
Toluene	1000	105,445	44	ND	ND	ND	ND	ND	ND	ND	ND
Xylenes, Total	10,000	2,133	3.5	ND	ND	ND	ND	ND	ND	ND	ND
Semivolatile Organic Compounds Analyzed by EPA Method 8270D (µg/L)											
Benzo(a)anthracene	10	NA	ND	ND	ND	ND	ND	ND	ND	ND	ND
Benzo(b)fluoranthene	10	NA	ND	ND	ND	ND	ND	ND	ND	ND	ND
Benzo(k)fluoranthene	10	NA	ND	ND	ND	ND	ND	ND	ND	ND	ND
Chrysene	10	NA	ND	ND	ND	ND	ND	ND	ND	ND	ND
Dibenz(a,h)anthracene	10	NA	ND	ND	ND	ND	ND	ND	ND	ND	ND

**Notes:**

<sup>(1)</sup> South Carolina Risk-Based Screening Levels from the Quality Assurance Program Plan for the Underground Storage Tank Management Division, Revision 3.1 (SCDHEC, February 2016).

<sup>(2)</sup> Site-specific groundwater VISLs were calculated using the EPA JE Model Spreadsheets (Version 3.1, February 2004) and conservative modeling inputs representative of a small single-story house with an 8 foot ceiling. Site-specific groundwater VISLs were developed based on a target risk level of  $1 \times 10^{-6}$ , a target hazard quotient of 1 (per target organ), and a default residential exposure scenario, assuming exposure for 24 hours/day, 350 days/year, for 26 years. Modeling was performed for a range of depths to groundwater for application as appropriate in different areas of the Laurel Bay Military Housing Area. The most conservative levels are presented for comparison. Refer to Appendix H of the Uniform Federal Policy Sampling Analysis and Sampling Plan for Vapor Media, Revision 4 (Resolution Consultants, April 2017) for additional information.

Bold font indicates the analyte was detected.

Bold font and shading indicates the concentration exceeds the SCDHEC RBSL and/or the Site-Specific Groundwater VISL.

EPA - United States Environmental Protection Agency

JE - Johnson & Ettinger

NA - not applicable

ND - not detected at the reporting limit (or method detection limit if shown on the laboratory report). The groundwater laboratory report is provided in Appendix D.

RBSL - Risk-Based Screening Level

SCDHEC - South Carolina Department Of Health and Environmental Control

µg/L - micrograms per liter

VISL - Vapor Intrusion Screening Level

**Table 4**  
**Laboratory Analytical Results - Long Term Monitoring**  
**294 Eagle Lane (1407 Eagle Lane)**  
**Laurel Bay Military Housing Area**  
**Marine Corps Air Station Beaufort**  
**Beaufort, South Carolina**

Constituent		Benzene	Ethylbenzene	Naphthalene	Toluene	Xylenes	Benzo(a)anthracene	Benzo(b)fluoranthene	Benzo(k)fluoranthene	Chrysene	Dibenz(a,h)anthracene
SCDHEC RBSLs <sup>(1)</sup> (µg/L)		5	700	25	1000	10,000	10	10	10	10	10
Site-Specific Groundwater VISLs <sup>(2)</sup> (µg/L)		16.24	45.95	29.33	105,445	2,133	N/A	N/A	N/A	N/A	N/A
Well ID	Sample Date										
BEALB1407MW01	12/11/2017	ND	<b>4.3</b>	<b>31</b>	<b>44</b>	<b>3.5</b>	ND	ND	ND	ND	ND
	2/27/2019	ND	ND	<b>3</b>	ND	ND	ND	ND	ND	ND	ND
BEALB1407MW02	12/15/2018	ND	ND	<b>4.6</b>	ND	ND	ND	ND	ND	ND	ND
	2/28/2019	ND	ND	<b>14</b>	ND	ND	ND	ND	ND	ND	ND
BEALB1407MW03	12/15/2018	ND	ND	<b>11</b>	ND	ND	ND	ND	ND	ND	ND
	2/28/2019	ND	<b>1.1</b>	<b>18</b>	ND	<b>0.43</b>	ND	ND	ND	ND	ND
BEALB1407MW04	12/15/2018	ND	ND	<b>0.50</b>	ND	ND	ND	ND	ND	ND	ND
	2/27/2019	ND	ND	ND	ND	ND	ND	ND	ND	ND	ND
BEALB1407MW05	12/15/2018	ND	ND	ND	ND	ND	ND	ND	ND	ND	ND
	2/27/2019	ND	ND	ND	ND	ND	ND	ND	ND	ND	ND
BEALB1407MW06	12/15/2018	ND	ND	ND	ND	ND	ND	ND	ND	ND	ND
	2/28/2019	ND	ND	<b>0.72</b>	ND	ND	ND	ND	ND	ND	ND
BEALB1407MW07	12/15/2018	ND	<b>0.73</b>	<b>16</b>	ND	ND	ND	ND	ND	ND	ND
	2/28/2019	ND	<b>0.87</b>	<b>17</b>	ND	ND	ND	ND	ND	ND	ND
BEALB1407MW08	12/15/2018	ND	<b>0.89</b>	<b>16</b>	ND	ND	ND	ND	ND	ND	ND
	2/28/2019	ND	<b>0.88</b>	<b>29</b>	ND	ND	ND	ND	ND	ND	ND
BEALB1407MW09	12/15/2018	ND	ND	ND	ND	ND	ND	ND	ND	ND	ND
	2/28/2019	ND	ND	ND	ND	ND	ND	ND	ND	ND	ND

**Notes:**

<sup>(1)</sup> South Carolina Risk-Based Screening Levels from the Quality Assurance Program Plan for the Underground Storage Tank Management Division, Revision 3.1 (SCDHEC, February 2016).

<sup>(2)</sup> Site-specific groundwater VISLs were calculated using the EPA JE Model Spreadsheets (Version 3.1, February 2004) and conservative modeling inputs representative of a small single-story house with an 8 foot ceiling. Site-specific groundwater VISLs were developed based on a target risk level of  $1 \times 10^{-6}$ , a target hazard quotient of 1 (per target organ), and a default residential exposure scenario, assuming exposure for 24 hours/day, 350 days/year, for 26 years. Modeling was performed for a range of depths to groundwater for application as appropriate in different areas of the Laurel Bay Military Housing Area. The most conservative levels are presented for comparison. Refer to Appendix H of the Uniform Federal Policy Sampling Analysis and Sampling Plan for Vapor Media, Revision 4 (Resolution Consultants, April 2017) for additional information.

Bold font indicates the analyte was detected.

Bold font and shading indicates the concentration exceeds the SCDHEC RBSL and/or the Site-Specific Groundwater VISL.

JE - Johnson & Ettinger

N/A - not applicable

ND - not detected at the reporting limit (or method detection limit if shown on the laboratory report). A comprehensive table of the historical groundwater analytical results for all permanent monitoring wells at the site through 2019 is presented in Appendix E.

RBSL - Risk-Based Screening Level

SCDHEC - South Carolina Department Of Health and Environmental Control

µg/L - micrograms per liter

VISL - Vapor Intrusion Screening Level

**Table 5**  
**Laboratory Analytical Results - Vapor**  
**294 Eagle Lane (1407 Eagle Lane)**  
**Laurel Bay Military Housing Area**  
**Marine Corps Air Station Beaufort**  
**Beaufort, South Carolina**

Constituent	USEPA VISL <sup>(1)</sup>	Soil Gas Results Sample Collected 07/29/15
<b>Volatile Organic Compounds Analyzed by USEPA Method TO-15 (µg/m<sup>3</sup>)</b>		
Benzene	12	ND
Toluene	17000	<b>90</b>
Ethylbenzene	37	<b>120</b>
m,p-Xylenes	350	<b>69</b>
o-Xylene	350	ND
Naphthalene	2.8	ND

**Notes:**

<sup>(1)</sup> United States Environmental Protection Agency Exterior Soil Gas Vapor Intrusion Screening Level (VISL) from VISL Calculator (Version 3.4, June 2015).

VISLs are based on a residual exposure scenario and a target risk level of 1x10<sup>6</sup> and a hazard quotient of 0.1.

Bold font indicates the analyte was detected.

Bold font and shading indicates the concentration exceeds the residential VISL.

ND - not detected at the reporting limit (or method detection limit if shown on the laboratory report). The vapor laboratory report is provided in Appendix F.

RBSL - Risk-Based Screening Level

µg/m<sup>3</sup> - micrograms per cubic meter

USEPA - United States Environmental Protection Agency

VISL - Vapor Intrusion Screening Level

**Appendix A**  
**Multi-Media Selection Process for LBMH**



Appendix A - Multi-Media Selection Process for LBMH

**Appendix B**  
**UST Assessment Report**



South Carolina Department of Health and Environmental Control (SCDHEC)  
**Underground Storage Tank (UST) Assessment Report**

<b>Date Received</b>  <div style="text-align: center; padding-top: 20px;"> <b>RECEIVED</b>  OCT 08 2009  SC DHEC - Bureau of  Land &amp; Waste Management </div>
<b>State Use Only</b>

Submit Completed Form To:  
**UST Program**  
**SCDHEC**  
**2600 Bull Street**  
**Columbia, South Carolina 29201**  
**Telephone (803) 896-7957**

**I. OWNERSHIP OF UST (S)**

MCAS Beaufort, Commanding Officer Attn: NREAO (Craig Ehde) <b>Owner Name (Corporation, Individual, Public Agency, Other)</b>		
P.O. Box 55001 <b>Mailing Address</b>		
Beaufort, <b>City</b>	South Carolina <b>State</b>	29904-5001 <b>Zip Code</b>
843 <b>Area Code</b>	228-7317 <b>Telephone Number</b>	Craig Ehde <b>Contact Person</b>

**II. SITE IDENTIFICATION AND LOCATION**

Permit I.D. # _____ Laurel Bay Military Housing Area, Marine Corps Air Station, Beaufort, SC <b>Facility Name or Company Site Identifier</b>	
1407 Eagle Lane, Laurel Bay Military Housing Area <b>Street Address or State Road (as applicable)</b>	
Beaufort, <b>City</b>	Beaufort <b>County</b>

### III. INSURANCE INFORMATION

#### Insurance Statement

The petroleum release reported to DHEC on \_\_\_\_\_ at Permit ID Number \_\_\_\_\_ may qualify to receive state monies to pay for appropriate site rehabilitation activities. Before participation is allowed in the State Clean-up fund, written confirmation of the existence or non-existence of an environmental insurance policy is required. **This section must be completed.**

Is there now, or has there ever been an insurance policy or other financial mechanism that covers this UST release? **YES**\_\_\_\_ **NO**\_\_\_\_ (check one)

If you answered **YES** to the above question, please complete the following information:

My policy provider is: \_\_\_\_\_  
The policy deductible is: \_\_\_\_\_  
The policy limit is: \_\_\_\_\_

If you have this type of insurance, please include a copy of the policy with this report.

### IV. REQUEST FOR SUPERB FUNDING

I **DO** / **DO NOT** wish to participate in the SUPERB Program. (Circle one.)

### V. CERTIFICATION (To be signed by the UST owner)

**I certify that I have personally examined and am familiar with the information submitted in this and all attached documents; and that based on my inquiry of those individuals responsible for obtaining this information, I believe that the submitted information is true, accurate, and complete.**

\_\_\_\_\_  
Name (Type or print.)

\_\_\_\_\_  
Signature

#### To be completed by Notary Public:

Sworn before me this \_\_\_\_\_ day of \_\_\_\_\_, 20\_\_\_\_

\_\_\_\_\_  
(Name)

Notary Public for the state of \_\_\_\_\_.  
*Please affix State seal if you are commissioned outside South Carolina*

## VI. UST INFORMATION

1407Eagle-1		1407Eagle-2	
Heating oil		Heating oil	
280 gal		280 gal	
Late 1950s		Late 1950s	
Steel		Steel	
Mid 1980s		Mid 1980s	
5'8"		5'6"	
No		No	
No		No	
Removed		Removed	
7/28/09		7/28/09	
Yes		Yes	
Yes		Yes	

A. Product...(ex. Gas, Kerosene).....

B. Capacity..(ex. 1k, 2k).....

C. Age.....

D. Construction Material..(ex. Steel, FRP).....

E. Month/Year of Last Use.....

F. Depth (ft.) To Base of Tank.....

G. Spill Prevention Equipment Y/N.....

H. Overfill Prevention Equipment Y/N.....

I. Method of Closure Removed/Filled.....

J. Date Tanks Removed/Filled.....

K. Visible Corrosion or Pitting Y/N.....

L. Visible Holes Y/N.....

M. Method of disposal for any USTs removed from the ground (attach disposal manifests)  
UST 1407Eagle-1 was removed from the ground, cleaned, and recycled.

UST 1407Eagle-2 was removed from the ground and disposed of at  
a Subtitle "D" landfill. See Attachment "A."

N. Method of disposal for any liquid petroleum, sludges, or wastewaters removed from the USTs (attach disposal manifests)

UST 1407Eagle-1 was empty.

UST 1407Eagle-2 had been previously filled with sand by others.

O. If any corrosion, pitting, or holes were observed, describe the location and extent for each UST  
Corrosion, pitting and holes were found throughout both tanks.

## VII. PIPING INFORMATION

A. Construction Material..(ex. Steel, FRP).....

B. Distance from UST to Dispenser.....

C. Number of Dispensers.....

D. Type of System Pressure or Suction.....

E. Was Piping Removed from the Ground? Y/N

F. Visible Corrosion or Pitting Y/N.....

G. Visible Holes Y/N.....

H. Age.....

I. If any corrosion, pitting, or holes were observed, describe the location and extent for each piping run.

1407Eagle-1		1407Eagle-2	
Steel & Copper		Steel & Copper	
N/A		N/A	
N/A		N/A	
Suction		Suction	
Yes		Yes	
Yes		Yes	
No		No	
Late 1950s		Late 1950s	

Corrosion and pitting were found on the surface of the steel vent pipes. Copper supply and return lines were sound.

## VIII. BRIEF SITE DESCRIPTION AND HISTORY

The USTs at the residences are constructed of single wall steel and formerly contained fuel oil for heating. These USTs were installed in the late 1950s and last used in the mid 1980s.

## IX. SITE CONDITIONS

	Yes	No	Unk
<p>A. Were any petroleum-stained or contaminated soils found in the UST excavation, soil borings, trenches, or monitoring wells?</p> <p>If yes, indicate depth and location on the site map.</p>		X	
<p>B. Were any petroleum odors detected in the excavation, soil borings, trenches, or monitoring wells?      *Tank-1 had mild odor.  <span style="padding-left: 150px;">Tank-2 had no odor.</span></p> <p>If yes, indicate location on site map and describe the odor (strong, mild, etc.)</p>	*X		
<p>C. Was water present in the UST excavation, soil borings, or trenches?</p> <p>If yes, how far below land surface (indicate location and depth)?</p>		X	
<p>D. Did contaminated soils remain stockpiled on site after closure?</p> <p>If yes, indicate the stockpile location on the site map.</p> <p>Name of DHEC representative authorizing soil removal:</p>		X	
<p>E. Was a petroleum sheen or free product detected on any excavation or boring waters?</p> <p>If yes, indicate location and thickness.</p>		X	

## X. SAMPLE INFORMATION

A. SCDHEC Lab Certification Number 96012001

B.

Sample #	Location	Sample Type (Soil/Water)	Soil Type (Sand/Clay)	Depth*	Date/Time of Collection	Collected by	OVA #
1407 Eagle-1	Excav at fill end	Soil	Sandy	5'8"	7/28/09 1345hrs	P. Shaw	
1407 Eagle-2	Excav at fill end	Soil	Sandy	5'6"	7/28/09 1445hrs	P. Shaw	
8							
9							
10							
11							
12							
13							
14							
15							
16							
17							
18							
19							
20							

\* = Depth Below the Surrounding Land Surface

## XI. SAMPLING METHODOLOGY

Provide a detailed description of the methods used to collect and store the samples. Also include the preservative used for each sample. Please use the space provided below.

Sampling was performed in accordance with SC DHEC R.61-92 Part 280 and SC DHEC Assessment Guidelines. Sample containers were prepared by the testing laboratory. The grab method was utilized to fill the sample containers leaving as little head space as possible and immediately capped. Soil samples were extracted from area below tank. The samples were marked, logged, and immediately placed in a sample cooler packed with ice to maintain an approximate temperature of 4 degrees Centigrade. Tools were thoroughly cleaned and decontaminated with the seven step decon process after each use. The samples remained in custody of SBG-EEG, Inc. until they were transferred to Test America Incorporated for analysis as documented in the Chain of Custody Record.

## XII. RECEPTORS

	Yes	No
<p>A. Are there any lakes, ponds, streams, or wetlands located within 1000 feet of the UST system?</p> <p>If yes, indicate type of receptor, distance, and direction on site map.</p>	<input type="checkbox"/>	<input checked="" type="checkbox"/>
<p>B. Are there any public, private, or irrigation water supply wells within 1000 feet of the UST system?</p> <p>If yes, indicate type of well, distance, and direction on site map.</p>	<input type="checkbox"/>	<input checked="" type="checkbox"/>
<p>C. Are there any underground structures (e.g., basements) Located within 100 feet of the UST system?</p> <p>If yes, indicate type of structure, distance, and direction on site map.</p>	<input type="checkbox"/>	<input checked="" type="checkbox"/>
<p>D. Are there any underground utilities (e.g., telephone, electricity, gas, water, sewer, storm drain) located within 100 feet of the UST system that could potentially come in contact with the contamination?</p> <p style="text-align: right;">*Sewer &amp; water</p> <p>If yes, indicate the type of utility, distance, and direction on the site map.</p>	<input checked="" type="checkbox"/>	<input type="checkbox"/>
<p>E. Has contaminated soil been identified at a depth less than 3 feet below land surface in an area that is not capped by asphalt or concrete?</p> <p>If yes, indicate the area of contaminated soil on the site map.</p>	<input type="checkbox"/>	<input checked="" type="checkbox"/>



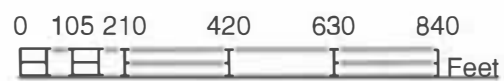
### **XIII. SITE MAP**

**You must supply a scaled site map. It should include all buildings, road names, utilities, tank and dispenser island locations, labeled sample locations, extent of excavation, and any other pertinent information.**

(Attach Site Map Here)



## 1407 EAGLE LANE



### SBG-EEG, Inc.

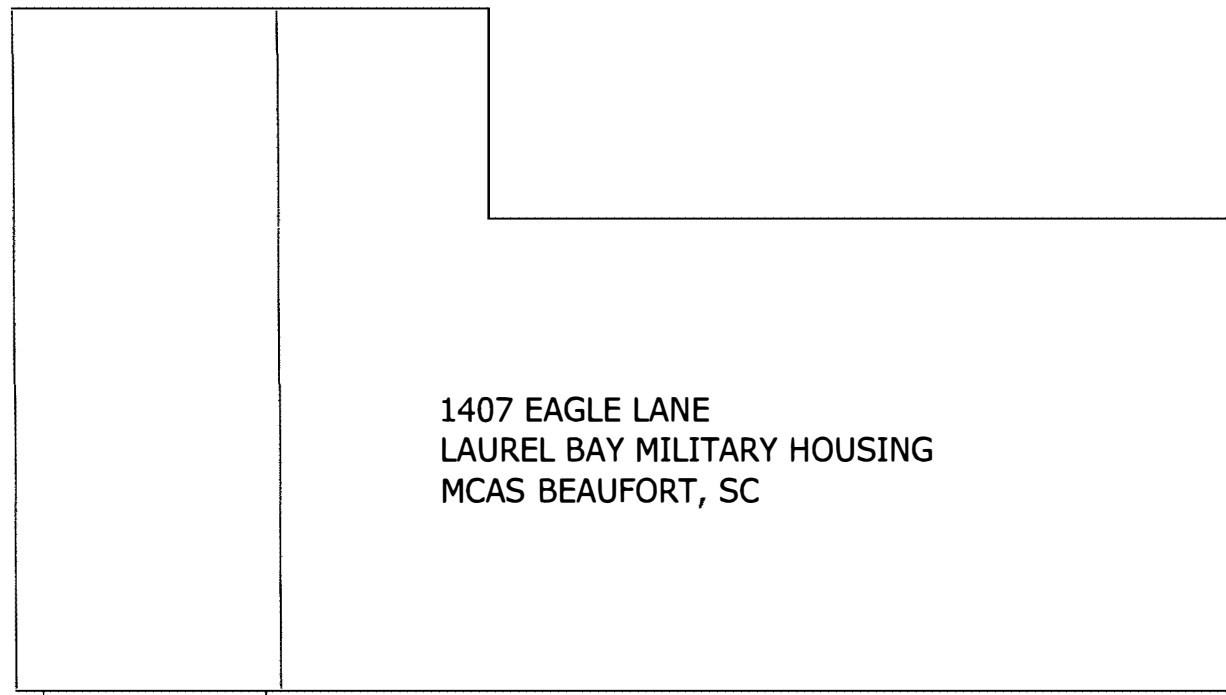
Small Business Group, Inc.  
10179 Hwy 78  
Ladson, SC 29456

Ph. (843) 879-0400

Drawn By: L. DiAsio

Dwg Date: Aug 2009

FIGURE 1: LOCATION MAP  
1407 EAGLE LANE, LAUREL BAY  
MCAS BEAUFORT SC


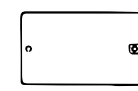


1407 EAGLE LANE  
LAUREL BAY MILITARY HOUSING  
MCAS BEAUFORT, SC

ASPHALT  
DRIVEWAY

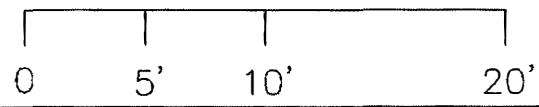
CONCRETE  
PORCH

UST 1407EAGLE-1



UST 1407EAGLE-2

GRAPHIC SCALE



**SBG-EEG**

10179 HWY 78  
LADSON, SC 29456

ph. (843) 879-0400

FIGURE 2 SITE MAP

1407 EAGLE LANE., LAUREL BAY  
MCAS BEAUFORT SC

SCALE: GRAPHIC

DWG DATE AUG 2009

1407 EAGLE LANE




CONCRETE  
PORCH

GRASS

EXCAVATION

SOIL SAMPLE  
1407 EAGLE-1




UST 1407EAGLE-1,  
280 GAL.

FILL END

EXCAVATION


SOIL SAMPLE  
1407 EAGLE-2



UST 1407EAGLE-2,  
280 GAL.

FILL END

GRAPHIC SCALE



UST 1407EAGLE-1 WAS  
32" BELOW GRADE

UST 1407EAGLE-2 WAS  
30" BELOW GRADE

**SBG-EEG**

10179 HWY 78  
LADSON, SC 29456

ph. (843) 879-0400

FIGURE 3 UST SAMPLE LOCATIONS  
1407 EAGLE LANE, LAUREL BAY  
MCAS BEAUFORT SC

SCALE: GRAPHIC

DWG DATE AUG 2009



Picture 1: Location of USTs 1407Eagle-1 and -2 prior to their removal.



Picture 2: Removal of concrete lid over UST 1407Eagle-1





Picture 3: UST 1407Eagle-2 during removal.

#### XIV. SUMMARY OF ANALYSIS RESULTS

Enter the soil analytical data for each soil boring for all COC in the table below and on the following page.

CoC	UST	1407Eagle-1		1407Eagle-2			
Benzene		ND		ND			
Toluene		ND		0.0279 mg/kg			
Ethylbenzene		0.0870 mg/kg		0.00397 mg/kg			
Xylenes		0.114 mg/kg		0.00774 mg/kg			
Naphthalene		11.9 mg/kg		0.0126 mg/kg			
Benzo (a) anthracene		ND		ND			
Benzo (b) fluoranthene		ND		ND			
Benzo (k) fluoranthene		ND		ND			
Chrysene		ND		ND			
Dibenz (a, h) anthracene		ND		ND			
TPH (EPA 3550)							

CoC							
Benzene							
Toluene							
Ethylbenzene							
Xylenes							
Naphthalene							
Benzo (a) anthracene							
Benzo (b) fluoranthene							
Benzo (k) fluoranthene							
Chrysene							
Dibenz (a, h) anthracene							
TPH (EPA 3550)							

### SUMMARY OF ANALYSIS RESULTS (cont'd)

Enter the ground water analytical data for each sample for all CoC in the table below. If free product is present, indicate the measured thickness to the nearest 0.01 feet.

CoC	RBSL (µg/l)	W-1	W-2	W -3	W -4
Free Product Thickness	None				
Benzene	5				
Toluene	1,000				
Ethylbenzene	700				
Xylenes	10,000				
Total BTEX	N/A				
MTBE	40				
Naphthalene	25				
Benzo (a) anthracene	10				
Benzo (b) flouranthene	10				
Benzo (k) flouranthene	10				
Chrysene	10				
Dibenz (a, h) anthracene	10				
EDB	.05				
1,2-DCA	5				
Lead	Site specific				



## **XV. ANALYTICAL RESULTS**

**You must submit the laboratory report and chain-of-custody form for the samples. These samples must be analyzed by a South Carolina certified laboratory.**

(Attach Certified Analytical Results and Chain-of-Custody Here)  
(Please see Form #4)

September 09, 2009 1:08:59PM

Client: EEG - Small Business Group, Inc. (2449)  
10179 Highway 78  
Ladson, SC 29456  
Attn: Tom McElwee

Work Order: NSG2786  
Project Name: Laurel Bay Housing Project  
Project Nbr: [none]  
P/O Nbr: 08087  
Date Received: 07/31/09

SAMPLE IDENTIFICATION	LAB NUMBER	COLLECTION DATE AND TIME
1379 Dove	NSG2786-01	07/27/09 13:30
1393 Dove-2	NSG2786-02	07/27/09 09:45
1401 Eagle	NSG2786-03	07/28/09 09:20
1400 Eagle	NSG2786-04	07/28/09 09:35
1407 Eagle-1	NSG2786-05	07/28/09 13:45
1407 Eagle-2	NSG2786-06	07/28/09 14:45
1404 Eagle	NSG2786-07	07/28/09 14:00

An executed copy of the chain of custody, the project quality control data, and the sample receipt form are also included as an addendum to this report. If you have any questions relating to this analytical report, please contact your Laboratory Project Manager at 1-800-765-0980. Any opinions, if expressed, are outside the scope of the Laboratory's accreditation.

This material is intended only for the use of the individual(s) or entity to whom it is addressed, and may contain information that is privileged and confidential. If you are not the intended recipient, or the employee or agent responsible for delivering this material to the intended recipient, you are hereby notified that any dissemination, distribution, or copying of this material is strictly prohibited. If you have received this material in error, please notify us immediately at 615-726-0177.

Additional Laboratory Comments:

REVISED REPORT: 09/09/09 KAH - To correct sample ID for NSG2786-02 from 1397 Dove-2 to 1393 Dove-2 as shown on the COC. This report replaces the one generated on 08/14/09 @ 15:56.  
South Carolina Certification Number: 84009001

The Chain(s) of Custody, 2 pages, are included and are an integral part of this report.

These results relate only to the items tested. This report shall not be reproduced except in full and with permission of the laboratory.

All solids results are reported in wet weight unless specifically stated.

Estimated uncertainty is available upon request.

This report has been electronically signed.

Report Approved By:



Ken A. Hayes

Senior Project Manager

Client EEG - Small Business Group, Inc. (2449)  
10179 Highway 78  
Ladson, SC 29456  
Attn Tom McElwce

Work Order: NSG2786  
Project Name: Laurel Bay Housing Project  
Project Number: [none]  
Received: 07/31/09 08:15

## ANALYTICAL REPORT

Analyte	Result	Flag	Units	MRL	Dilution Factor	Analysis Date/Time	Method	Analyst	Batch
<b>Sample ID: NSG2786-01 (1379 Dove - Soil) Sampled: 07/27/09 13:30</b>									
General Chemistry Parameters									
% Dry Solids	82.3		%	0.500	1	08/12/09 13:07	SW-846	AJK	9081657
Selected Volatile Organic Compounds by EPA Method 8260B									
Benzene	ND		mg/kg dry	0.00198	1	08/07/09 17:06	SW846 8260B	MJH	9080051
Ethylbenzene	0.00217		mg/kg dry	0.00198	1	08/07/09 17:06	SW846 8260B	MJH	9080051
Naphthalene	0.00832		mg/kg dry	0.00496	1	08/07/09 17:06	SW846 8260B	MJH	9080051
Toluene	ND		mg/kg dry	0.00198	1	08/07/09 17:06	SW846 8260B	MJH	9080051
Xylenes, total	ND		mg/kg dry	0.00496	1	08/07/09 17:06	SW846 8260B	MJH	9080051
Surr: 1,2-Dichloroethane-d4 (67-138%)	112 %					08/07/09 17:06	SW846 8260B	MJH	9080051
Surr: Dibromofluoromethane (75-125%)	101 %					08/07/09 17:06	SW846 8260B	MJH	9080051
Surr: Toluene-d8 (76-129%)	107 %					08/07/09 17:06	SW846 8260B	MJH	9080051
Surr: 4-Bromofluorobenzene (67-147%)	118 %					08/07/09 17:06	SW846 8260B	MJH	9080051
Polyaromatic Hydrocarbons by EPA 8270D									
Accnaphthene	ND		mg/kg dry	0.0812	1	08/13/09 18:31	SW846 8270D	BES	9081287
Accnaphthylene	ND		mg/kg dry	0.0812	1	08/13/09 18:31	SW846 8270D	BES	9081287
Anthracene	ND		mg/kg dry	0.0812	1	08/13/09 18:31	SW846 8270D	BES	9081287
Benzo (a) anthracene	ND		mg/kg dry	0.0812	1	08/13/09 18:31	SW846 8270D	BES	9081287
Benzo (a) pyrene	ND		mg/kg dry	0.0812	1	08/13/09 18:31	SW846 8270D	BES	9081287
Benzo (b) fluoranthene	ND		mg/kg dry	0.0812	1	08/13/09 18:31	SW846 8270D	BES	9081287
Benzo (g,h,i) perylene	ND		mg/kg dry	0.0812	1	08/13/09 18:31	SW846 8270D	BES	9081287
Benzo (k) fluoranthene	ND		mg/kg dry	0.0812	1	08/13/09 18:31	SW846 8270D	BES	9081287
Chrysene	ND		mg/kg dry	0.0812	1	08/13/09 18:31	SW846 8270D	BES	9081287
Dibenz (a,h) anthracene	ND		mg/kg dry	0.0812	1	08/13/09 18:31	SW846 8270D	BES	9081287
Fluoranthene	ND		mg/kg dry	0.0812	1	08/13/09 18:31	SW846 8270D	BES	9081287
Fluorene	ND		mg/kg dry	0.0812	1	08/13/09 18:31	SW846 8270D	BES	9081287
Indeno (1,2,3-cd) pyrene	ND		mg/kg dry	0.0812	1	08/13/09 18:31	SW846 8270D	BES	9081287
Naphthalene	ND		mg/kg dry	0.0812	1	08/13/09 18:31	SW846 8270D	BES	9081287
Phenanthrene	ND		mg/kg dry	0.0812	1	08/13/09 18:31	SW846 8270D	BES	9081287
Pyrene	ND		mg/kg dry	0.0812	1	08/13/09 18:31	SW846 8270D	BES	9081287
1-Methylnaphthalene	ND		mg/kg dry	0.0812	1	08/13/09 18:31	SW846 8270D	BES	9081287
2-Methylnaphthalene	ND		mg/kg dry	0.0812	1	08/13/09 18:31	SW846 8270D	BES	9081287
Surr: Terphenyl-d14 (18-120%)	89 %					08/13/09 18:31	SW846 8270D	BES	9081287
Surr: 2-Fluorobiphenyl (14-120%)	80 %					08/13/09 18:31	SW846 8270D	BES	9081287
Surr: Nitrobenzene-d5 (17-120%)	82 %					08/13/09 18:31	SW846 8270D	BES	9081287

Client EEG - Small Business Group, Inc. (2449)  
10179 Highway 78  
Ladson, SC 29456  
Attn Tom McElwce

Work Order: NSG2786  
Project Name: Laurel Bay Housing Project  
Project Number: [none]  
Received: 07/31/09 08:15

## ANALYTICAL REPORT

Analyte	Result	Flag	Units	MRL	Dilution Factor	Analysis Date/Time	Method	Analyst	Batch
<b>Sample ID: NSG2786-02 (1393 Dove-2 - Soil) Sampled: 07/27/09 09:45</b>									
General Chemistry Parameters									
% Dry Solids	87.9		%	0.500	1	08/12/09 13:07	SW-846	AJK	9081657
Selected Volatile Organic Compounds by EPA Method 8260B									
Benzene	ND		mg/kg dry	0.00194	1	08/07/09 17:44	SW846 8260B	MJH	9080051
Ethylbenzene	0.338		mg/kg dry	0.0954	50	08/07/09 18:22	SW846 8260B	MJH	9080051
Naphthalene	3.78		mg/kg dry	0.239	50	08/07/09 18:22	SW846 8260B	MJH	9080051
Toluene	0.0189		mg/kg dry	0.00194	1	08/07/09 17:44	SW846 8260B	MJH	9080051
Xylenes, total	0.481		mg/kg dry	0.239	50	08/07/09 18:22	SW846 8260B	MJH	9080051
Surr: 1,2-Dichloroethane-d4 (67-138%)	117 %					08/07/09 17:44	SW846 8260B	MJH	9080051
Surr: 1,2-Dichloroethane-d4 (67-138%)	95 %					08/07/09 18:22	SW846 8260B	MJH	9080051
Surr: Dibromofluoromethane (75-125%)	101 %					08/07/09 17:44	SW846 8260B	MJH	9080051
Surr: Dibromofluoromethane (75-125%)	93 %					08/07/09 18:22	SW846 8260B	MJH	9080051
Surr: Toluene-d8 (76-129%)	646 %	ZX				08/07/09 17:44	SW846 8260B	MJH	9080051
Surr: Toluene-d8 (76-129%)	102 %					08/07/09 18:22	SW846 8260B	MJH	9080051
Surr: 4-Bromofluorobenzene (67-147%)	1140 %	ZX				08/07/09 17:44	SW846 8260B	MJH	9080051
Surr: 4-Bromofluorobenzene (67-147%)	117 %					08/07/09 18:22	SW846 8260B	MJH	9080051
Polyaromatic Hydrocarbons by EPA 8270D									
Acenaphthene	ND		mg/kg dry	0.0751	1	08/13/09 18:54	SW846 8270D	BES	9081287
Acenaphthylene	ND		mg/kg dry	0.0751	1	08/13/09 18:54	SW846 8270D	BES	9081287
Anthracene	ND		mg/kg dry	0.0751	1	08/13/09 18:54	SW846 8270D	BES	9081287
Benzo (a) anthracene	ND		mg/kg dry	0.0751	1	08/13/09 18:54	SW846 8270D	BES	9081287
Benzo (a) pyrene	ND		mg/kg dry	0.0751	1	08/13/09 18:54	SW846 8270D	BES	9081287
Benzo (b) fluoranthene	ND		mg/kg dry	0.0751	1	08/13/09 18:54	SW846 8270D	BES	9081287
Benzo (g,h,i) perylene	ND		mg/kg dry	0.0751	1	08/13/09 18:54	SW846 8270D	BES	9081287
Benzo (k) fluoranthene	ND		mg/kg dry	0.0751	1	08/13/09 18:54	SW846 8270D	BES	9081287
Chrysene	ND		mg/kg dry	0.0751	1	08/13/09 18:54	SW846 8270D	BES	9081287
Dibenz (a,h) anthracene	ND		mg/kg dry	0.0751	1	08/13/09 18:54	SW846 8270D	BES	9081287
Fluoranthene	ND		mg/kg dry	0.0751	1	08/13/09 18:54	SW846 8270D	BES	9081287
Fluorene	ND		mg/kg dry	0.0751	1	08/13/09 18:54	SW846 8270D	BES	9081287
Indeno (1,2,3-cd) pyrene	ND		mg/kg dry	0.0751	1	08/13/09 18:54	SW846 8270D	BES	9081287
Naphthalene	ND		mg/kg dry	0.0751	1	08/13/09 18:54	SW846 8270D	BES	9081287
Phenanthrene	ND		mg/kg dry	0.0751	1	08/13/09 18:54	SW846 8270D	BES	9081287
Pyrene	ND		mg/kg dry	0.0751	1	08/13/09 18:54	SW846 8270D	BES	9081287
1-Methylnaphthalene	ND		mg/kg dry	0.0751	1	08/13/09 18:54	SW846 8270D	BES	9081287
2-Methylnaphthalene	ND		mg/kg dry	0.0751	1	08/13/09 18:54	SW846 8270D	BES	9081287
Surr: Terphenyl-d14 (18-120%)	78 %					08/13/09 18:54	SW846 8270D	BES	9081287
Surr: 2-Fluorobiphenyl (14-120%)	64 %					08/13/09 18:54	SW846 8270D	BES	9081287
Surr: Nitrobenzene-d5 (17-120%)	62 %					08/13/09 18:54	SW846 8270D	BES	9081287

Client EEG - Small Business Group, Inc. (2449)  
10179 Highway 78  
Ladson, SC 29456  
Attn Tom McElwcc

Work Order: NSG2786  
Project Name: Laurel Bay Housing Project  
Project Number: [none]  
Received: 07/31/09 08:15

## ANALYTICAL REPORT

Analyte	Result	Flag	Units	MRL	Dilution Factor	Analysis Date/Time	Method	Analyst	Batch
<b>Sample ID: NSG2786-03 (1401 Eagle - Soil) Sampled: 07/28/09 09:20</b>									
General Chemistry Parameters									
% Dry Solids	96.2		%	0.500	1	08/12/09 13:07	SW-846	AJK	9081657
Selected Volatile Organic Compounds by EPA Method 8260B									
Benzene	ND		mg/kg dry	0.00240	1	08/10/09 14:59	SW846 8260B	KxC	9081466
Ethylbenzene	ND		mg/kg dry	0.00240	1	08/10/09 14:59	SW846 8260B	KxC	9081466
Naphthalene	ND		mg/kg dry	0.00600	1	08/10/09 14:59	SW846 8260B	KxC	9081466
Toluene	ND		mg/kg dry	0.00240	1	08/10/09 14:59	SW846 8260B	KxC	9081466
Xylenes, total	ND		mg/kg dry	0.00600	1	08/10/09 14:59	SW846 8260B	KxC	9081466
Surr: 1,2-Dichloroethane-d4 (67-138%)	83 %					08/10/09 14:59	SW846 8260B	KxC	9081466
Surr: Dibromofluoromethane (75-125%)	95 %					08/10/09 14:59	SW846 8260B	KxC	9081466
Surr: Toluene-d8 (76-129%)	102 %					08/10/09 14:59	SW846 8260B	KxC	9081466
Surr: 4-Bromofluorobenzene (67-147%)	121 %					08/10/09 14:59	SW846 8260B	KxC	9081466
Polyaromatic Hydrocarbons by EPA 8270D									
Accenaphthene	ND		mg/kg dry	0.0696	1	08/13/09 19:16	SW846 8270D	BES	9081287
Accenaphthylene	ND		mg/kg dry	0.0696	1	08/13/09 19:16	SW846 8270D	BES	9081287
Anthracene	ND		mg/kg dry	0.0696	1	08/13/09 19:16	SW846 8270D	BES	9081287
Benzo (a) anthracene	0.0946		mg/kg dry	0.0696	1	08/13/09 19:16	SW846 8270D	BES	9081287
Benzo (a) pyrene	ND		mg/kg dry	0.0696	1	08/13/09 19:16	SW846 8270D	BES	9081287
Benzo (b) fluoranthene	0.0876		mg/kg dry	0.0696	1	08/13/09 19:16	SW846 8270D	BES	9081287
Benzo (g,h,i) perylene	ND		mg/kg dry	0.0696	1	08/13/09 19:16	SW846 8270D	BES	9081287
Benzo (k) fluoranthene	ND		mg/kg dry	0.0696	1	08/13/09 19:16	SW846 8270D	BES	9081287
Chrysene	0.146		mg/kg dry	0.0696	1	08/13/09 19:16	SW846 8270D	BES	9081287
Dibenz (a,h) anthracene	ND		mg/kg dry	0.0696	1	08/13/09 19:16	SW846 8270D	BES	9081287
Fluoranthene	0.550		mg/kg dry	0.0696	1	08/13/09 19:16	SW846 8270D	BES	9081287
Fluorene	ND		mg/kg dry	0.0696	1	08/13/09 19:16	SW846 8270D	BES	9081287
Indeno (1,2,3-cd) pyrene	ND		mg/kg dry	0.0696	1	08/13/09 19:16	SW846 8270D	BES	9081287
Naphthalene	ND		mg/kg dry	0.0696	1	08/13/09 19:16	SW846 8270D	BES	9081287
Phenanthrene	ND		mg/kg dry	0.0696	1	08/13/09 19:16	SW846 8270D	BES	9081287
Pyrene	0.663		mg/kg dry	0.0696	1	08/13/09 19:16	SW846 8270D	BES	9081287
1-Methylnaphthalene	ND		mg/kg dry	0.0696	1	08/13/09 19:16	SW846 8270D	BES	9081287
2-Methylnaphthalene	ND		mg/kg dry	0.0696	1	08/13/09 19:16	SW846 8270D	BES	9081287
Surr: Terphenyl-d14 (18-120%)	85 %					08/13/09 19:16	SW846 8270D	BES	9081287
Surr: 2-Fluorobiphenyl (14-120%)	66 %					08/13/09 19:16	SW846 8270D	BES	9081287
Surr: Nitrobenzene-d5 (17-120%)	72 %					08/13/09 19:16	SW846 8270D	BES	9081287

Client EEG - Small Business Group, Inc. (2449)  
10179 Highway 78  
Ladson, SC 29456  
Attn Tom McElwee

Work Order: NSG2786  
Project Name: Laurel Bay Housing Project  
Project Number: [none]  
Received: 07/31/09 08:15

## ANALYTICAL REPORT

Analyte	Result	Flag	Units	MRL	Dilution Factor	Analysis Date/Time	Method	Analyst	Batch
<b>Sample ID: NSG2786-04 (1400 Eagle - Soil) Sampled: 07/28/09 09:35</b>									
General Chemistry Parameters									
% Dry Solids	89.6		%	0.500	1	08/12/09 13:02	SW-846	AJK	9081656
Selected Volatile Organic Compounds by EPA Method 8260B									
Benzene	ND		mg/kg dry	0.00235	1	08/07/09 22:38	SW846 8260B	MJH	9080051
Ethylbenzene	ND		mg/kg dry	0.00235	1	08/07/09 22:38	SW846 8260B	MJH	9080051
Naphthalene	ND		mg/kg dry	0.00589	1	08/07/09 22:38	SW846 8260B	MJH	9080051
Toluene	ND		mg/kg dry	0.00235	1	08/07/09 22:38	SW846 8260B	MJH	9080051
Xylenes, total	ND		mg/kg dry	0.00589	1	08/07/09 22:38	SW846 8260B	MJH	9080051
Surr: 1,2-Dichloroethane-d4 (67-138%)	100 %					08/07/09 22:38	SW846 8260B	MJH	9080051
Surr: Dibromofluoromethane (75-125%)	98 %					08/07/09 22:38	SW846 8260B	MJH	9080051
Surr: Toluene-d8 (76-129%)	101 %					08/07/09 22:38	SW846 8260B	MJH	9080051
Surr: 4-Bromofluorobenzene (67-147%)	116 %					08/07/09 22:38	SW846 8260B	MJH	9080051
Polyaromatic Hydrocarbons by EPA 8270D									
Accenaphthene	ND		mg/kg dry	0.0740	1	08/13/09 19:39	SW846 8270D	BES	9081287
Accenaphthylene	ND		mg/kg dry	0.0740	1	08/13/09 19:39	SW846 8270D	BES	9081287
Anthracene	ND		mg/kg dry	0.0740	1	08/13/09 19:39	SW846 8270D	BES	9081287
Benzo (a) anthracene	0.130		mg/kg dry	0.0740	1	08/13/09 19:39	SW846 8270D	BES	9081287
Benzo (a) pyrene	0.131		mg/kg dry	0.0740	1	08/13/09 19:39	SW846 8270D	BES	9081287
Benzo (b) fluoranthene	0.178		mg/kg dry	0.0740	1	08/13/09 19:39	SW846 8270D	BES	9081287
Benzo (g,h,i) perylene	0.0991		mg/kg dry	0.0740	1	08/13/09 19:39	SW846 8270D	BES	9081287
Benzo (k) fluoranthene	0.124		mg/kg dry	0.0740	1	08/13/09 19:39	SW846 8270D	BES	9081287
Chrysene	0.289		mg/kg dry	0.0740	1	08/13/09 19:39	SW846 8270D	BES	9081287
Dibenz (a,h) anthracene	ND		mg/kg dry	0.0740	1	08/13/09 19:39	SW846 8270D	BES	9081287
Fluoranthene	0.169		mg/kg dry	0.0740	1	08/13/09 19:39	SW846 8270D	BES	9081287
Fluorene	0.106		mg/kg dry	0.0740	1	08/13/09 19:39	SW846 8270D	BES	9081287
Indeno (1,2,3-cd) pyrene	0.0781		mg/kg dry	0.0740	1	08/13/09 19:39	SW846 8270D	BES	9081287
Naphthalene	ND		mg/kg dry	0.0740	1	08/13/09 19:39	SW846 8270D	BES	9081287
Phenanthrene	0.291		mg/kg dry	0.0740	1	08/13/09 19:39	SW846 8270D	BES	9081287
Pyrene	0.191		mg/kg dry	0.0740	1	08/13/09 19:39	SW846 8270D	BES	9081287
1-Methylnaphthalene	0.275		mg/kg dry	0.0740	1	08/13/09 19:39	SW846 8270D	BES	9081287
2-Methylnaphthalene	0.258		mg/kg dry	0.0740	1	08/13/09 19:39	SW846 8270D	BES	9081287
Surr: Terphenyl-d14 (18-120%)	79 %					08/13/09 19:39	SW846 8270D	BES	9081287
Surr: 2-Fluorobiphenyl (14-120%)	73 %					08/13/09 19:39	SW846 8270D	BES	9081287
Surr: Nitrobenzene-d5 (17-120%)	73 %					08/13/09 19:39	SW846 8270D	BES	9081287

Client EEG - Small Business Group, Inc. (2449)  
10179 Highway 78  
Ladson, SC 29456  
Attn Tom McElwee

Work Order: NSG2786  
Project Name: Laurel Bay Housing Project  
Project Number: [none]  
Received: 07/31/09 08:15

## ANALYTICAL REPORT

Analyte	Result	Flag	Units	MRL	Dilution Factor	Analysis Date/Time	Method	Analyst	Batch
<b>Sample ID: NSG2786-05 (1407 Eagle-1 - Soil) Sampled: 07/28/09 13:45</b>									
General Chemistry Parameters									
% Dry Solids	83.1		%	0.500	1	08/12/09 13:02	SW-846	AJK	9081656
Selected Volatile Organic Compounds by EPA Method 8260B									
Benzene	ND		mg/kg dry	0.00219	1	08/07/09 23:09	SW846 8260B	MJH	9080051
Ethylbenzene	0.0870		mg/kg dry	0.00219	1	08/07/09 23:09	SW846 8260B	MJH	9080051
Naphthalene	11.9		mg/kg dry	0.300	50	08/10/09 16:01	SW846 8260B	KxC	9081466
Toluene	ND		mg/kg dry	0.00219	1	08/07/09 23:09	SW846 8260B	MJH	9080051
Xylenes, total	0.114		mg/kg dry	0.00547	1	08/07/09 23:09	SW846 8260B	MJH	9080051
Surr: 1,2-Dichloroethane-d4 (67-138%)	106 %					08/07/09 23:09	SW846 8260B	MJH	9080051
Surr: 1,2-Dichloroethane-d4 (67-138%)	76 %					08/10/09 16:01	SW846 8260B	KxC	9081466
Surr: Dibromofluoromethane (75-125%)	104 %					08/07/09 23:09	SW846 8260B	MJH	9080051
Surr: Dibromofluoromethane (75-125%)	88 %					08/10/09 16:01	SW846 8260B	KxC	9081466
Surr: Toluene-d8 (76-129%)	139 %	ZX				08/07/09 23:09	SW846 8260B	MJH	9080051
Surr: Toluene-d8 (76-129%)	101 %					08/10/09 16:01	SW846 8260B	KxC	9081466
Surr: 4-Bromofluorobenzene (67-147%)	785 %	1, ZX				08/07/09 23:09	SW846 8260B	MJH	9080051
Surr: 4-Bromofluorobenzene (67-147%)	106 %					08/10/09 16:01	SW846 8260B	KxC	9081466
Polyaromatic Hydrocarbons by EPA 8270D									
Accenaphthene	ND		mg/kg dry	1.60	20	08/14/09 13:18	SW846 8270D	BES	9081287
Accenaphthylene	ND		mg/kg dry	1.60	20	08/14/09 13:18	SW846 8270D	BES	9081287
Anthracene	ND		mg/kg dry	1.60	20	08/14/09 13:18	SW846 8270D	BES	9081287
Benzo (a) anthracene	ND		mg/kg dry	1.60	20	08/14/09 13:18	SW846 8270D	BES	9081287
Benzo (a) pyrene	ND		mg/kg dry	1.60	20	08/14/09 13:18	SW846 8270D	BES	9081287
Benzo (b) fluoranthene	ND		mg/kg dry	1.60	20	08/14/09 13:18	SW846 8270D	BES	9081287
Benzo (g,h,i) perylene	ND		mg/kg dry	1.60	20	08/14/09 13:18	SW846 8270D	BES	9081287
Benzo (k) fluoranthene	ND		mg/kg dry	1.60	20	08/14/09 13:18	SW846 8270D	BES	9081287
Chrysene	ND		mg/kg dry	1.60	20	08/14/09 13:18	SW846 8270D	BES	9081287
Dibenz (a,h) anthracene	ND		mg/kg dry	1.60	20	08/14/09 13:18	SW846 8270D	BES	9081287
Fluoranthene	ND		mg/kg dry	1.60	20	08/14/09 13:18	SW846 8270D	BES	9081287
Fluorene	3.13		mg/kg dry	1.60	20	08/14/09 13:18	SW846 8270D	BES	9081287
Indeno (1,2,3-cd) pyrene	ND		mg/kg dry	1.60	20	08/14/09 13:18	SW846 8270D	BES	9081287
Naphthalene	8.96		mg/kg dry	1.60	20	08/14/09 13:18	SW846 8270D	BES	9081287
Phenanthrene	7.36		mg/kg dry	1.60	20	08/14/09 13:18	SW846 8270D	BES	9081287
Pyrene	ND		mg/kg dry	1.60	20	08/14/09 13:18	SW846 8270D	BES	9081287
1-Methylnaphthalene	28.4		mg/kg dry	1.60	20	08/14/09 13:18	SW846 8270D	BES	9081287
2-Methylnaphthalene	38.9		mg/kg dry	1.60	20	08/14/09 13:18	SW846 8270D	BES	9081287
Surr: Terphenyl-d14 (18-120%)	84 %					08/14/09 13:18	SW846 8270D	BES	9081287
Surr: 2-Fluorobiphenyl (14-120%)	99 %					08/14/09 13:18	SW846 8270D	BES	9081287
Surr: Nitrobenzene-d5 (17-120%)	126 %	ZX				08/14/09 13:18	SW846 8270D	BES	9081287

Client EEG - Small Business Group, Inc. (2449)  
10179 Highway 78  
Ladson, SC 29456  
Attn Tom McElwee

Work Order: NSG2786  
Project Name: Laurel Bay Housing Project  
Project Number: [none]  
Received: 07/31/09 08:15

## ANALYTICAL REPORT

Analyte	Result	Flag	Units	MRL	Dilution Factor	Analysis Date/Time	Method	Analyst	Batch
<b>Sample ID: NSG2786-06 (1407 Eagle-2 - Soil) Sampled: 07/28/09 14:45</b>									
General Chemistry Parameters									
% Dry Solids	85.0		%	0.500	1	08/12/09 13:02	SW-846	AJK	9081656
Selected Volatile Organic Compounds by EPA Method 8260B									
Benzene	ND		mg/kg dry	0.00210	1	08/10/09 14:28	SW846 8260B	KxC	9081466
Ethylbenzene	0.00397		mg/kg dry	0.00210	1	08/10/09 14:28	SW846 8260B	KxC	9081466
Naphthalene	0.0126		mg/kg dry	0.00525	1	08/10/09 14:28	SW846 8260B	KxC	9081466
Toluene	0.0279		mg/kg dry	0.00210	1	08/10/09 14:28	SW846 8260B	KxC	9081466
Xylenes, total	0.00774		mg/kg dry	0.00525	1	08/10/09 14:28	SW846 8260B	KxC	9081466
Surr: 1,2-Dichloroethane-d4 (67-138%)	94 %					08/10/09 14:28	SW846 8260B	KxC	9081466
Surr: Dibromofluoromethane (75-125%)	100 %					08/10/09 14:28	SW846 8260B	KxC	9081466
Surr: Toluene-d8 (76-129%)	112 %					08/10/09 14:28	SW846 8260B	KxC	9081466
Surr: 4-Bromofluorobenzene (67-147%)	106 %					08/10/09 14:28	SW846 8260B	KxC	9081466
Polyaromatic Hydrocarbons by EPA 8270D									
Accenaphthene	ND		mg/kg dry	0.0776	1	08/13/09 20:24	SW846 8270D	BES	9081287
Accenaphthylene	ND		mg/kg dry	0.0776	1	08/13/09 20:24	SW846 8270D	BES	9081287
Anthracene	ND		mg/kg dry	0.0776	1	08/13/09 20:24	SW846 8270D	BES	9081287
Benzo (a) anthracene	ND		mg/kg dry	0.0776	1	08/13/09 20:24	SW846 8270D	BES	9081287
Benzo (a) pyrene	ND		mg/kg dry	0.0776	1	08/13/09 20:24	SW846 8270D	BES	9081287
Benzo (b) fluoranthene	ND		mg/kg dry	0.0776	1	08/13/09 20:24	SW846 8270D	BES	9081287
Benzo (g,h,i) perylene	ND		mg/kg dry	0.0776	1	08/13/09 20:24	SW846 8270D	BES	9081287
Benzo (k) fluoranthene	ND		mg/kg dry	0.0776	1	08/13/09 20:24	SW846 8270D	BES	9081287
Chrysene	ND		mg/kg dry	0.0776	1	08/13/09 20:24	SW846 8270D	BES	9081287
Dibenz (a,h) anthracene	ND		mg/kg dry	0.0776	1	08/13/09 20:24	SW846 8270D	BES	9081287
Fluoranthene	ND		mg/kg dry	0.0776	1	08/13/09 20:24	SW846 8270D	BES	9081287
Fluorene	ND		mg/kg dry	0.0776	1	08/13/09 20:24	SW846 8270D	BES	9081287
Indeno (1,2,3-cd) pyrene	ND		mg/kg dry	0.0776	1	08/13/09 20:24	SW846 8270D	BES	9081287
Naphthalene	ND		mg/kg dry	0.0776	1	08/13/09 20:24	SW846 8270D	BES	9081287
Phenanthrene	ND		mg/kg dry	0.0776	1	08/13/09 20:24	SW846 8270D	BES	9081287
Pyrene	ND		mg/kg dry	0.0776	1	08/13/09 20:24	SW846 8270D	BES	9081287
1-Methylnaphthalene	ND		mg/kg dry	0.0776	1	08/13/09 20:24	SW846 8270D	BES	9081287
2-Methylnaphthalene	ND		mg/kg dry	0.0776	1	08/13/09 20:24	SW846 8270D	BES	9081287
Surr: Terphenyl-d14 (18-120%)	95 %					08/13/09 20:24	SW846 8270D	BES	9081287
Surr: 2-Fluorobiphenyl (14-120%)	91 %					08/13/09 20:24	SW846 8270D	BES	9081287
Surr: Nitrobenzene-d5 (17-120%)	59 %					08/13/09 20:24	SW846 8270D	BES	9081287



Client EEG - Small Business Group, Inc. (2449)  
10179 Highway 78  
Ladson, SC 29456  
Attn Tom McElwce

Work Order: NSG2786  
Project Name: Laurel Bay Housing Project  
Project Number: [none]  
Received: 07/31/09 08:15

## ANALYTICAL REPORT

Analyte	Result	Flag	Units	MRL	Dilution Factor	Analysis Date/Time	Method	Analyst	Batch
<b>Sample ID: NSG2786-07 (1404 Eagle - Soil) Sampled: 07/28/09 14:00</b>									
General Chemistry Parameters									
% Dry Solids	80.0		%	0.500	1	08/12/09 13:02	SW-846	AJK	9081656
Selected Volatile Organic Compounds by EPA Method 8260B									
Benzene	ND	RL1	mg/kg dry	0.118	50	08/10/09 17:02	SW846 8260B	KxC	9081466
Ethylbenzene	ND	RL1	mg/kg dry	0.118	50	08/10/09 17:02	SW846 8260B	KxC	9081466
Naphthalene	ND	RL1	mg/kg dry	0.294	50	08/10/09 17:02	SW846 8260B	KxC	9081466
Toluene	ND	RL1	mg/kg dry	0.118	50	08/10/09 17:02	SW846 8260B	KxC	9081466
Xylenes, total	ND	RL1	mg/kg dry	0.294	50	08/10/09 17:02	SW846 8260B	KxC	9081466
Surr: 1,2-Dichloroethane-d4 (67-138%)	76 %					08/10/09 17:02	SW846 8260B	KxC	9081466
Surr: Dibromofluoromethane (75-125%)	89 %					08/10/09 17:02	SW846 8260B	KxC	9081466
Surr: Toluene-d8 (76-129%)	101 %					08/10/09 17:02	SW846 8260B	KxC	9081466
Surr: 4-Bromofluorobenzene (67-147%)	93 %					08/10/09 17:02	SW846 8260B	KxC	9081466
Polyaromatic Hydrocarbons by EPA 8270D									
Acenaphthene	ND		mg/kg dry	0.165	2	08/13/09 20:47	SW846 8270D	BES	9081287
Acenaphthylene	ND		mg/kg dry	0.165	2	08/13/09 20:47	SW846 8270D	BES	9081287
Anthracene	ND		mg/kg dry	0.165	2	08/13/09 20:47	SW846 8270D	BES	9081287
Benzo (a) anthracene	ND		mg/kg dry	0.165	2	08/13/09 20:47	SW846 8270D	BES	9081287
Benzo (a) pyrene	0.535		mg/kg dry	0.165	2	08/13/09 20:47	SW846 8270D	BES	9081287
Benzo (b) fluoranthene	ND		mg/kg dry	0.165	2	08/13/09 20:47	SW846 8270D	BES	9081287
Benzo (g,h,i) perylene	0.253		mg/kg dry	0.165	2	08/13/09 20:47	SW846 8270D	BES	9081287
Benzo (k) fluoranthene	ND		mg/kg dry	0.165	2	08/13/09 20:47	SW846 8270D	BES	9081287
Chrysene	ND		mg/kg dry	0.165	2	08/13/09 20:47	SW846 8270D	BES	9081287
Dibenz (a,h) anthracene	ND		mg/kg dry	0.165	2	08/13/09 20:47	SW846 8270D	BES	9081287
Fluoranthene	ND		mg/kg dry	0.165	2	08/13/09 20:47	SW846 8270D	BES	9081287
Fluorene	ND		mg/kg dry	0.165	2	08/13/09 20:47	SW846 8270D	BES	9081287
Indeno (1,2,3-cd) pyrene	0.200		mg/kg dry	0.165	2	08/13/09 20:47	SW846 8270D	BES	9081287
Naphthalene	ND		mg/kg dry	0.165	2	08/13/09 20:47	SW846 8270D	BES	9081287
Phenanthrene	ND		mg/kg dry	0.165	2	08/13/09 20:47	SW846 8270D	BES	9081287
Pyrene	ND		mg/kg dry	0.165	2	08/13/09 20:47	SW846 8270D	BES	9081287
1-Methylnaphthalene	ND		mg/kg dry	0.165	2	08/13/09 20:47	SW846 8270D	BES	9081287
2-Methylnaphthalene	ND		mg/kg dry	0.165	2	08/13/09 20:47	SW846 8270D	BES	9081287
Surr: Terphenyl-d14 (18-120%)	39 %					08/13/09 20:47	SW846 8270D	BES	9081287
Surr: 2-Fluorobiphenyl (14-120%)	33 %					08/13/09 20:47	SW846 8270D	BES	9081287
Surr: Nitrobenzene-d5 (17-120%)	35 %					08/13/09 20:47	SW846 8270D	BES	9081287

Client EEG - Small Business Group, Inc. (2449)  
10179 Highway 78  
Ladson, SC 29456

Attn Tom McElwee

Work Order: NSG2786  
Project Name: Laurel Bay Housing Project  
Project Number: [none]  
Received: 07/31/09 08:15

## SAMPLE EXTRACTION DATA

Parameter	Batch	Lab Number	Wt/Vol Extracted	Extracted Vol	Date	Analyst	Extraction Method
Polyaromatic Hydrocarbons by EPA 8270D							
SW846 8270D	9081287	NSG2786-01	30.07	1.00	08/08/09 14:37	AJF	EPA 3550C
SW846 8270D	9081287	NSG2786-02	30.45	1.00	08/08/09 14:37	AJF	EPA 3550C
SW846 8270D	9081287	NSG2786-03	30.01	1.00	08/08/09 14:37	AJF	EPA 3550C
SW846 8270D	9081287	NSG2786-04	30.31	1.00	08/08/09 14:37	AJF	EPA 3550C
SW846 8270D	9081287	NSG2786-05	30.15	1.00	08/08/09 14:37	AJF	EPA 3550C
SW846 8270D	9081287	NSG2786-05RE1	30.15	1.00	08/08/09 14:37	AJF	EPA 3550C
SW846 8270D	9081287	NSG2786-06	30.47	1.00	08/08/09 14:37	AJF	EPA 3550C
SW846 8270D	9081287	NSG2786-07	30.49	1.00	08/08/09 14:37	AJF	EPA 3550C
Selected Volatile Organic Compounds by EPA Method 8260B							
SW846 8260B	9080051	NSG2786-01	6.13	5.00	07/27/09 13:30	CHH	EPA 5035
SW846 8260B	9080051	NSG2786-02	5.86	5.00	07/27/09 09:45	CHH	EPA 5035
SW846 8260B	9080051	NSG2786-02RE1	5.96	5.00	07/27/09 09:45	CHH	EPA 5035
SW846 8260B	9080051	NSG2786-03	4.41	5.00	07/28/09 09:20	CHH	EPA 5035
SW846 8260B	9081466	NSG2786-03RE1	4.33	5.00	07/28/09 09:20	CHH	EPA 5035
SW846 8260B	9080051	NSG2786-04	4.74	5.00	07/28/09 09:35	CHH	EPA 5035
SW846 8260B	9080051	NSG2786-05	5.50	5.00	07/28/09 13:45	CHH	EPA 5035
SW846 8260B	9081466	NSG2786-05RE1	5.01	5.00	07/28/09 13:45	CHH	EPA 5035
SW846 8260B	9080051	NSG2786-06	5.66	5.00	07/28/09 14:45	CHH	EPA 5035
SW846 8260B	9081466	NSG2786-06RE1	5.60	5.00	07/28/09 14:45	CHH	EPA 5035
SW846 8260B	9080051	NSG2786-07	5.12	5.00	07/28/09 14:00	CHH	EPA 5035
SW846 8260B	9081466	NSG2786-07RE1	5.31	5.00	07/28/09 14:00	CHH	EPA 5035

Client EEG - Small Business Group, Inc. (2449)  
10179 Highway 78  
Ladson, SC 29456  
Attn Tom McElwce

Work Order: NSG2786  
Project Name: Laurel Bay Housing Project  
Project Number: [none]  
Received: 07/31/09 08:15

## PROJECT QUALITY CONTROL DATA

### Blank

Analyte	Blank Value	Q	Units	Q.C. Batch	Lab Number	Analyzed Date/Time
---------	-------------	---	-------	------------	------------	--------------------

#### Selected Volatile Organic Compounds by EPA Method 8260B

##### 9080051-BLK1

Benzene	<0.000670		mg/kg wet	9080051	9080051-BLK1	08/07/09 15:48
Ethylbenzene	<0.000670		mg/kg wet	9080051	9080051-BLK1	08/07/09 15:48
Naphthalene	<0.00170		mg/kg wet	9080051	9080051-BLK1	08/07/09 15:48
Toluene	<0.000400		mg/kg wet	9080051	9080051-BLK1	08/07/09 15:48
Xylenes, total	<0.00130		mg/kg wet	9080051	9080051-BLK1	08/07/09 15:48
<i>Surrogate: 1,2-Dichloroethane-d4</i>	106%			9080051	9080051-BLK1	08/07/09 15:48
<i>Surrogate: Dibromofluoromethane</i>	100%			9080051	9080051-BLK1	08/07/09 15:48
<i>Surrogate: Toluene-d8</i>	103%			9080051	9080051-BLK1	08/07/09 15:48
<i>Surrogate: 4-Bromofluorobenzene</i>	109%			9080051	9080051-BLK1	08/07/09 15:48

##### 9081466-BLK1

Benzene	<0.000670		mg/kg wet	9081466	9081466-BLK1	08/10/09 12:25
Ethylbenzene	<0.000670		mg/kg wet	9081466	9081466-BLK1	08/10/09 12:25
Naphthalene	<0.00170		mg/kg wet	9081466	9081466-BLK1	08/10/09 12:25
Toluene	<0.000400		mg/kg wet	9081466	9081466-BLK1	08/10/09 12:25
Xylenes, total	<0.00130		mg/kg wet	9081466	9081466-BLK1	08/10/09 12:25
<i>Surrogate: 1,2-Dichloroethane-d4</i>	88%			9081466	9081466-BLK1	08/10/09 12:25
<i>Surrogate: Dibromofluoromethane</i>	96%			9081466	9081466-BLK1	08/10/09 12:25
<i>Surrogate: Toluene-d8</i>	101%			9081466	9081466-BLK1	08/10/09 12:25
<i>Surrogate: 4-Bromofluorobenzene</i>	101%			9081466	9081466-BLK1	08/10/09 12:25

#### Polyaromatic Hydrocarbons by EPA 8270D

##### 9081287-BLK1

Acenaphthene	<0.0320		mg/kg wet	9081287	9081287-BLK1	08/13/09 17:46
Acenaphthylene	<0.0310		mg/kg wet	9081287	9081287-BLK1	08/13/09 17:46
Anthracene	<0.0330		mg/kg wet	9081287	9081287-BLK1	08/13/09 17:46
Benzo (a) anthracene	<0.0380		mg/kg wet	9081287	9081287-BLK1	08/13/09 17:46
Benzo (a) pyrene	<0.0300		mg/kg wet	9081287	9081287-BLK1	08/13/09 17:46
Benzo (b) fluoranthene	<0.0300		mg/kg wet	9081287	9081287-BLK1	08/13/09 17:46
Benzo (g,h,i) perylene	<0.0300		mg/kg wet	9081287	9081287-BLK1	08/13/09 17:46
Benzo (k) fluoranthene	<0.0300		mg/kg wet	9081287	9081287-BLK1	08/13/09 17:46
Chrysene	<0.0400		mg/kg wet	9081287	9081287-BLK1	08/13/09 17:46
Dibenz (a,h) anthracene	<0.0310		mg/kg wet	9081287	9081287-BLK1	08/13/09 17:46
Fluoranthene	<0.0340		mg/kg wet	9081287	9081287-BLK1	08/13/09 17:46
Fluorene	<0.0360		mg/kg wet	9081287	9081287-BLK1	08/13/09 17:46
Indeno (1,2,3-cd) pyrene	<0.0310		mg/kg wet	9081287	9081287-BLK1	08/13/09 17:46
Naphthalene	<0.0410		mg/kg wet	9081287	9081287-BLK1	08/13/09 17:46
Phenanthrene	<0.0340		mg/kg wet	9081287	9081287-BLK1	08/13/09 17:46
Pyrene	<0.0410		mg/kg wet	9081287	9081287-BLK1	08/13/09 17:46
1-Methylnaphthalene	<0.0320		mg/kg wet	9081287	9081287-BLK1	08/13/09 17:46
2-Methylnaphthalene	<0.0330		mg/kg wet	9081287	9081287-BLK1	08/13/09 17:46

Client EEG - Small Business Group, Inc. (2449)  
10179 Highway 78  
Ladson, SC 29456  
Attn Tom McElwce

Work Order: NSG2786  
Project Name: Laurel Bay Housing Project  
Project Number: [none]  
Received: 07/31/09 08:15

## PROJECT QUALITY CONTROL DATA

### Blank - Cont.

Analyte	Blank Value	Q	Units	Q.C. Batch	Lab Number	Analyzed Date/Time
<b>Polyaromatic Hydrocarbons by EPA 8270D</b>						
<b>9081287-BLK1</b>						
<i>Surrogate: Terphenyl-d14</i>	90%			9081287	9081287-BLK1	08/13/09 17:46
<i>Surrogate: 2-Fluorobiphenyl</i>	81%			9081287	9081287-BLK1	08/13/09 17:46
<i>Surrogate: Nitrobenzene-d5</i>	74%			9081287	9081287-BLK1	08/13/09 17:46

Client EEG - Small Business Group, Inc. (2449)  
10179 Highway 78  
Ladson, SC 29456

Attn Tom McElwee

Work Order: NSG2786  
Project Name: Laurel Bay Housing Project  
Project Number: [none]  
Received: 07/31/09 08:15

## PROJECT QUALITY CONTROL DATA

### Duplicate

Analyte	Orig. Val.	Duplicate	Q	Units	RPD	Limit	Batch	Sample Duplicated	% Rec.	Analyzed Date/Time
<b>General Chemistry Parameters</b>										
<b>9081656-DUP1</b>										
% Dry Solids	89.6	89.2		%	0.4	20	9081656	NSG2786-04		08/12/09 13:02
<b>9081657-DUP1</b>										
% Dry Solids	97.2	97.4		%	0.2	20	9081657	NSG2708-04		08/12/09 13:07

Client EEG - Small Business Group, Inc. (2449)  
10179 Highway 78  
Ladson, SC 29456  
Attn Tom McElwee

Work Order: NSG2786  
Project Name: Laurel Bay Housing Project  
Project Number: [none]  
Received: 07/31/09 08:15

## PROJECT QUALITY CONTROL DATA

## LCS

Analyte	Known Val.	Analyzed Val	Q	Units	% Rec.	Target Range	Batch	Analyzed Date/Time
<b>Selected Volatile Organic Compounds by EPA Method 8260B</b>								
<b>9080051-BS1</b>								
Benzene	50.0	48.5		ug/kg	97%	78 - 126	9080051	08/07/09 13:42
Ethylbenzene	50.0	49.8		ug/kg	100%	79 - 130	9080051	08/07/09 13:42
Naphthalene	50.0	53.1		ug/kg	106%	72 - 150	9080051	08/07/09 13:42
Toluene	50.0	50.3		ug/kg	101%	76 - 126	9080051	08/07/09 13:42
Xylenes, total	150	146		ug/kg	98%	80 - 130	9080051	08/07/09 13:42
<i>Surrogate: 1,2-Dichloroethane-d4</i>	50.0	56.5			113%	67 - 138	9080051	08/07/09 13:42
<i>Surrogate: Dibromofluoromethane</i>	50.0	53.6			107%	75 - 125	9080051	08/07/09 13:42
<i>Surrogate: Toluene-d8</i>	50.0	53.1			106%	76 - 129	9080051	08/07/09 13:42
<i>Surrogate: 4-Bromofluorobenzene</i>	50.0	51.7			103%	67 - 147	9080051	08/07/09 13:42
<b>9081466-BS1</b>								
Benzene	50.0	49.7		ug/kg	99%	78 - 126	9081466	08/10/09 10:52
Ethylbenzene	50.0	54.0		ug/kg	108%	79 - 130	9081466	08/10/09 10:52
Naphthalene	50.0	50.3		ug/kg	101%	72 - 150	9081466	08/10/09 10:52
Toluene	50.0	52.4		ug/kg	105%	76 - 126	9081466	08/10/09 10:52
Xylenes, total	150	158		ug/kg	106%	80 - 130	9081466	08/10/09 10:52
<i>Surrogate: 1,2-Dichloroethane-d4</i>	50.0	42.8			86%	67 - 138	9081466	08/10/09 10:52
<i>Surrogate: Dibromofluoromethane</i>	50.0	48.6			97%	75 - 125	9081466	08/10/09 10:52
<i>Surrogate: Toluene-d8</i>	50.0	49.9			100%	76 - 129	9081466	08/10/09 10:52
<i>Surrogate: 4-Bromofluorobenzene</i>	50.0	47.1			94%	67 - 147	9081466	08/10/09 10:52
<b>Polyaromatic Hydrocarbons by EPA 8270D</b>								
<b>9081287-BS1</b>								
Acenaphthene	1.67	1.36	MNR	mg/kg wet	82%	49 - 120	9081287	08/13/09 18:08
Acenaphthylene	1.67	1.47	MNR	mg/kg wet	88%	52 - 120	9081287	08/13/09 18:08
Anthracene	1.67	1.63	MNR	mg/kg wet	98%	58 - 120	9081287	08/13/09 18:08
Benzo (a) anthracene	1.67	1.46	MNR	mg/kg wet	87%	57 - 120	9081287	08/13/09 18:08
Benzo (a) pyrene	1.67	1.54	MNR	mg/kg wet	92%	55 - 120	9081287	08/13/09 18:08
Benzo (b) fluoranthene	1.67	1.37	MNR	mg/kg wet	82%	51 - 123	9081287	08/13/09 18:08
Benzo (g,h,i) perylene	1.67	1.52	MNR	mg/kg wet	91%	49 - 121	9081287	08/13/09 18:08
Benzo (k) fluoranthene	1.67	1.48	MNR	mg/kg wet	89%	42 - 129	9081287	08/13/09 18:08
Chrysene	1.67	1.39	MNR	mg/kg wet	84%	55 - 120	9081287	08/13/09 18:08
Dibenz (a,h) anthracene	1.67	1.50	MNR	mg/kg wet	90%	50 - 123	9081287	08/13/09 18:08
Fluoranthene	1.67	1.49	MNR	mg/kg wet	89%	58 - 120	9081287	08/13/09 18:08
Fluorene	1.67	1.40	MNR	mg/kg wet	84%	54 - 120	9081287	08/13/09 18:08
Indeno (1,2,3-cd) pyrene	1.67	1.53	MNR	mg/kg wet	92%	50 - 122	9081287	08/13/09 18:08
Naphthalene	1.67	1.12	MNR	mg/kg wet	67%	28 - 120	9081287	08/13/09 18:08
Phenanthrene	1.67	1.43	MNR	mg/kg wet	86%	56 - 120	9081287	08/13/09 18:08
Pyrene	1.67	1.46	MNR	mg/kg wet	87%	56 - 120	9081287	08/13/09 18:08
1-Methylnaphthalene	1.67	1.10	MNR	mg/kg wet	66%	36 - 120	9081287	08/13/09 18:08
2-Methylnaphthalene	1.67	1.15	MNR	mg/kg wet	69%	36 - 120	9081287	08/13/09 18:08

Client EEG - Small Business Group, Inc. (2449)  
10179 Highway 78  
Ladson, SC 29456  
Attn Tom McElwcc

Work Order: NSG2786  
Project Name: Laurel Bay Housing Project  
Project Number: [none]  
Received: 07/31/09 08:15

## PROJECT QUALITY CONTROL DATA

### LCS - Cont.

Analyte	Known Val.	Analyzed Val	Q	Units	% Rec.	Target Range	Batch	Analyzed Date/Time
<b>Polyaromatic Hydrocarbons by EPA 8270D</b>								
<b>9081287-BS1</b>								
<i>Surrogate: Terphenyl-d14</i>	1.67	1.28			77%	18 - 120	9081287	08/13/09 18:08
<i>Surrogate: 2-Fluorobiphenyl</i>	1.67	1.20			72%	14 - 120	9081287	08/13/09 18:08
<i>Surrogate: Nitrobenzene-d5</i>	1.67	1.03			62%	17 - 120	9081287	08/13/09 18:08

Client EEG - Small Business Group, Inc. (2449)  
10179 Highway 78  
Ladson, SC 29456

Attn Tom McElwce

Work Order: NSG2786  
Project Name: Laurel Bay Housing Project  
Project Number: [none]  
Received: 07/31/09 08:15

## PROJECT QUALITY CONTROL DATA

### LCS Dup

Analyte	Orig. Val.	Duplicate	Q	Units	Spike Conc	% Rec.	Target Range	RPD	Limit	Batch	Sample Duplicated	Analyzed Date/Time
<b>Selected Volatile Organic Compounds by EPA Method 8260B</b>												
<b>9080051-BSD1</b>												
Benzene		54.3		ug/kg	50.0	109%	78 - 126	11	50	9080051		08/07/09 14:13
Ethylbenzene		58.4		ug/kg	50.0	117%	79 - 130	16	50	9080051		08/07/09 14:13
Naphthalene		66.2		ug/kg	50.0	132%	72 - 150	22	50	9080051		08/07/09 14:13
Toluene		53.9		ug/kg	50.0	108%	76 - 126	7	50	9080051		08/07/09 14:13
Xylenes, total		172		ug/kg	150	115%	80 - 130	16	50	9080051		08/07/09 14:13
Surrogate: 1,2-Dichloroethane-d4		51.1		ug/kg	50.0	102%	67 - 138			9080051		08/07/09 14:13
Surrogate: Dibromofluoromethane		50.5		ug/kg	50.0	101%	75 - 125			9080051		08/07/09 14:13
Surrogate: Toluene-d8		50.4		ug/kg	50.0	101%	76 - 129			9080051		08/07/09 14:13
Surrogate: 4-Bromofluorobenzene		49.7		ug/kg	50.0	99%	67 - 147			9080051		08/07/09 14:13
<b>9081466-BSD1</b>												
Benzene		47.7		ug/kg	50.0	95%	78 - 126	4	50	9081466		08/10/09 11:23
Ethylbenzene		51.5		ug/kg	50.0	103%	79 - 130	5	50	9081466		08/10/09 11:23
Naphthalene		48.8		ug/kg	50.0	98%	72 - 150	3	50	9081466		08/10/09 11:23
Toluene		49.7		ug/kg	50.0	99%	76 - 126	5	50	9081466		08/10/09 11:23
Xylenes, total		151		ug/kg	150	100%	80 - 130	5	50	9081466		08/10/09 11:23
Surrogate: 1,2-Dichloroethane-d4		42.2		ug/kg	50.0	84%	67 - 138			9081466		08/10/09 11:23
Surrogate: Dibromofluoromethane		48.0		ug/kg	50.0	96%	75 - 125			9081466		08/10/09 11:23
Surrogate: Toluene-d8		50.6		ug/kg	50.0	101%	76 - 129			9081466		08/10/09 11:23
Surrogate: 4-Bromofluorobenzene		49.4		ug/kg	50.0	99%	67 - 147			9081466		08/10/09 11:23



Client EEG - Small Business Group, Inc. (2449)  
10179 Highway 78  
Ladson, SC 29456  
Attn Tom McElwce

Work Order: NSG2786  
Project Name: Laurel Bay Housing Project  
Project Number: [none]  
Received: 07/31/09 08:15

## PROJECT QUALITY CONTROL DATA

### Matrix Spike

Analyte	Orig. Val.	MS Val	Q	Units	Spike Conc	% Rec.	Target Range	Batch	Sample Spiked	Analyzed Date/Time
<b>Selected Volatile Organic Compounds by EPA Method 8260B</b>										
<b>9080051-MS1</b>										
Benzene	ND	50.2		ug/kg	50.0	100%	42 - 141	9080051	NSG2787-04	08/08/09 00:43
Ethylbenzene	ND	54.3		ug/kg	50.0	109%	21 - 165	9080051	NSG2787-04	08/08/09 00:43
Naphthalene	3.32	70.9		ug/kg	50.0	135%	10 - 160	9080051	NSG2787-04	08/08/09 00:43
Toluene	ND	50.6		ug/kg	50.0	101%	45 - 145	9080051	NSG2787-04	08/08/09 00:43
Xylenes, total	ND	154		ug/kg	150	103%	31 - 159	9080051	NSG2787-04	08/08/09 00:43
Surrogate: 1,2-Dichloroethane-d4		51.8		ug/kg	50.0	104%	67 - 138	9080051	NSG2787-04	08/08/09 00:43
Surrogate: Dibromofluoromethane		50.4		ug/kg	50.0	101%	75 - 125	9080051	NSG2787-04	08/08/09 00:43
Surrogate: Toluene-d8		49.9		ug/kg	50.0	100%	76 - 129	9080051	NSG2787-04	08/08/09 00:43
Surrogate: 4-Bromofluorobenzene		52.8		ug/kg	50.0	106%	67 - 147	9080051	NSG2787-04	08/08/09 00:43
<b>9081466-MS1</b>										
Benzene	ND	5.61		mg/kg dry	5.40	104%	42 - 141	9081466	NSG2728-06	08/10/09 21:09
Ethylbenzene	ND	6.11		mg/kg dry	5.40	113%	21 - 165	9081466	NSG2728-06	08/10/09 21:09
Naphthalene	ND	5.18		mg/kg dry	5.40	96%	10 - 160	9081466	NSG2728-06	08/10/09 21:09
Toluene	ND	5.84		mg/kg dry	5.40	108%	45 - 145	9081466	NSG2728-06	08/10/09 21:09
Xylenes, total	ND	18.1		mg/kg dry	16.2	111%	31 - 159	9081466	NSG2728-06	08/10/09 21:09
Surrogate: 1,2-Dichloroethane-d4		39.5		ug/kg	50.0	79%	67 - 138	9081466	NSG2728-06	08/10/09 21:09
Surrogate: Dibromofluoromethane		46.9		ug/kg	50.0	94%	75 - 125	9081466	NSG2728-06	08/10/09 21:09
Surrogate: Toluene-d8		49.3		ug/kg	50.0	99%	76 - 129	9081466	NSG2728-06	08/10/09 21:09
Surrogate: 4-Bromofluorobenzene		47.6		ug/kg	50.0	95%	67 - 147	9081466	NSG2728-06	08/10/09 21:09

Client EEG - Small Business Group, Inc. (2449)  
10179 Highway 78  
Ladson, SC 29456  
Attn Tom McElwee

Work Order: NSG2786  
Project Name: Laurel Bay Housing Project  
Project Number: [none]  
Received: 07/31/09 08:15

## PROJECT QUALITY CONTROL DATA

### Matrix Spike Dup

Analyte	Orig. Val.	Duplicate	Q	Units	Spike Conc	% Rec.	Target Range	RPD	Limit	Batch	Sample Duplicated	Analyzed Date/Time
<b>Selected Volatile Organic Compounds by EPA Method 8260B</b>												
<b>9080051-MSD1</b>												
Benzene	ND	45.3		ug/kg	50.0	91%	42 - 141	10	50	9080051	NSG2787-04	08/08/09 01:14
Ethylbenzene	ND	47.0		ug/kg	50.0	94%	21 - 165	14	50	9080051	NSG2787-04	08/08/09 01:14
Naphthalene	3.62	57.3		ug/kg	50.0	107%	10 - 160	21	50	9080051	NSG2787-04	08/08/09 01:14
Toluene	ND	45.4		ug/kg	50.0	91%	45 - 145	11	50	9080051	NSG2787-04	08/08/09 01:14
Xylenes, total	ND	134		ug/kg	150	89%	31 - 159	14	50	9080051	NSG2787-04	08/08/09 01:14
Surrogate: 1,2-Dichloroethane-d4		51.6		ug/kg	50.0	103%	67 - 138			9080051	NSG2787-04	08/08/09 01:14
Surrogate: Dibromofluoromethane		51.0		ug/kg	50.0	102%	75 - 125			9080051	NSG2787-04	08/08/09 01:14
Surrogate: Toluene-d8		50.9		ug/kg	50.0	102%	76 - 129			9080051	NSG2787-04	08/08/09 01:14
Surrogate: 4-Bromofluorobenzene		52.3		ug/kg	50.0	105%	67 - 147			9080051	NSG2787-04	08/08/09 01:14
<b>9081466-MSD1</b>												
Benzene	ND	5.30		mg/kg dry	5.40	98%	42 - 141	6	50	9081466	NSG2728-06	08/10/09 21:40
Ethylbenzene	ND	5.67		mg/kg dry	5.40	105%	21 - 165	7	50	9081466	NSG2728-06	08/10/09 21:40
Naphthalene	ND	4.88		mg/kg dry	5.40	90%	10 - 160	6	50	9081466	NSG2728-06	08/10/09 21:40
Toluene	ND	5.42		mg/kg dry	5.40	100%	45 - 145	7	50	9081466	NSG2728-06	08/10/09 21:40
Xylenes, total	ND	16.8		mg/kg dry	16.2	104%	31 - 159	7	50	9081466	NSG2728-06	08/10/09 21:40
Surrogate: 1,2-Dichloroethane-d4		42.2		ug/kg	50.0	84%	67 - 138			9081466	NSG2728-06	08/10/09 21:40
Surrogate: Dibromofluoromethane		47.6		ug/kg	50.0	95%	75 - 125			9081466	NSG2728-06	08/10/09 21:40
Surrogate: Toluene-d8		49.6		ug/kg	50.0	99%	76 - 129			9081466	NSG2728-06	08/10/09 21:40
Surrogate: 4-Bromofluorobenzene		46.8		ug/kg	50.0	94%	67 - 147			9081466	NSG2728-06	08/10/09 21:40



THE LEADER IN ENVIRONMENTAL TESTING

2960 Foster Creighton Road Nashville, TN 37204 \* 800-765-0980 \* Fax 615-726-3404

Client EEG - Small Business Group, Inc. (2449)  
10179 Highway 78  
Ladson, SC 29456

Attn Tom McElwee

Work Order: NSG2786  
Project Name: Laurel Bay Housing Project  
Project Number: [none]  
Received: 07/31/09 08:15

#### CERTIFICATION SUMMARY

#### TestAmerica Nashville

Method	Matrix	AIHA	Nelac	South Carolina
SW846 8260B	Soil	N/A	X	X
SW846 8270D	Soil		X	X
SW-846	Soil			

Client EEG - Small Business Group, Inc. (2449)  
10179 Highway 78  
Ladson, SC 29456  
Attn Tom McElwec


Work Order: NSG2786  
Project Name: Laurel Bay Housing Project  
Project Number: [none]  
Received: 07/31/09 08:15

## DATA QUALIFIERS AND DEFINITIONS

**I** Internal Standard recovery was outside of method limits. Matrix interference was confirmed by reanalysis.  
**MNRI** There was no MS/MSD analyzed with this batch due to insufficient sample volume. See Blank Spike.  
**RLI** Reporting limit raised due to sample matrix effects.  
**ZX** Due to sample matrix effects, the surrogate recovery was outside the acceptance limits.  
**ND** Not detected at the reporting limit (or method detection limit if shown)

## METHOD MODIFICATION NOTES

## COOLER RECEIPT



NSG2786

Cooler Received/Opened On 7/31/2009 @ 0815

1. Tracking # 5820 (last 4 digits, FedEx)

Courier: FedEx IR Gun ID 97460373

2. Temperature of rep. sample or temp blank when opened: 3.3 Degrees Celsius

3. If Item #2 temperature is 0°C or less, was the representative sample or temp blank frozen? YES NO...NA

4. Were custody seals on outside of cooler?

If yes, how many and where:

1 (front) 1 (back)

5. Were the seals intact, signed, and dated correctly?

6. Were custody papers inside cooler?

I certify that I opened the cooler and answered questions 1-6 (initial) [Signature]

7. Were custody seals on containers:

YES

NO

and Intact

YES...NO...NA

Were these signed and dated correctly?

YES...NO...NA

8. Packing mat'l used? Bubblewrap Plastic bag Peanuts Vermiculite Foam Insert Paper Other None

9. Cooling process:

Ice

Ice-pack

Ice (direct contact)

Dry ice

Other

None

10. Did all containers arrive in good condition (unbroken)?

11. Were all container labels complete (#, date, signed, pres., etc)?

12. Did all container labels and tags agree with custody papers?

13a. Were VOA vials received?

b. Was there any observable headspace present in any VOA vial?

14. Was there a Trip Blank in this cooler?

YES.. NO..

NA

If multiple coolers, sequence #

I certify that I unloaded the cooler and answered questions 7-14 (initial) [Signature]

15a. On pres'd bottles, did pH test strips suggest preservation reached the correct pH level? YES..NO...NA

b. Did the bottle labels indicate that the correct preservatives were used

16. Was residual chlorine present?

I certify that I checked for chlorine and pH as per SOP and answered questions 15-16 (initial) [Signature]

17. Were custody papers properly filled out (ink, signed, etc)?

18. Did you sign the custody papers in the appropriate place?

19. Were correct containers used for the analysis requested?

20. Was sufficient amount of sample sent in each container?

I certify that I entered this project into LIMS and answered questions 17-20 (initial) [Signature]

I certify that I attached a label with the unique LIMS number to each container (initial) [Signature]

21. Were there Non-Conformance issues at login? YES..NO.. Was a PIPE generated? YES..NO.. #

NSG2786

08/14/09 23.59

**TestAmerica**

THE LEADER IN ENVIRONMENTAL TESTING

Nashville Division  
2960 Foster Creighton  
Nashville, TN 37204Phone: 615-726-0177  
Toll Free: 800-765-0980  
Fax: 615-726-3404

To assist us in using the proper analytical methods, is this work being conducted for regulatory purposes?

Client Name/Account #: EEG # 2449

Address: 10179 Highway 78

City/State/Zip: Ladson, SC 29456

Project Manager: Tom McElwee email: mcelwee@eeginc.net

Telephone Number: 843.412.2097

Fax No.: 843-879-0401

Sampler Name: (Print) *Pratt Shaw*Sampler Signature: *[Signature]*

Compliance Monitoring? Yes \_\_\_\_\_ No \_\_\_\_\_

Enforcement Action? Yes \_\_\_\_\_ No \_\_\_\_\_

Site State: SC

PO#: 0829

TA Quote #:

Project ID: Laurel Bay Housing Project

Project #:

Sample ID / Description	Date Sampled	Time Sampled	No. of Containers Shipped	Grab	Composite	Field Filtered	Ice	Preservative					Matrix					Analyze For										RUSH TAT (Pre-Schedule)							
								HCl (Blue Label)	NaOH (Orange Label)	H <sub>2</sub> SO <sub>4</sub> Plastic (Yellow Label)	H <sub>2</sub> SO <sub>4</sub> Glass (Yellow Label)	None (Black Label)	Other (Specify)	Groundwater	Wastewater	Drinking Water	Sludge	Soil	Other (specify):	BTEX + Napth - 8280t	PAH - 8270C														
1379 Dove	7/27/09	1330	5	X			2					2	1					X			3	2	NSG-2786-01												
1393 Dove-2	7/27/09	0945	5	X			2					2	1					X			3	2	02												
TS 1401 Eagle	7/28/09	0920	5	X			2					2	1					X			3	2	03												
1400 Eagle	7/28/09	0935	5	X			2					2	1					X			3	2	04												
1407 Eagle - 1	7/28/09	1345	5	X			2					2	1					X			3	2	05												
1407 Eagle - 2	7/28/09	1445	5	X			2					2	1					X			3	2	06												
1404 Eagle	7/28/09	1400	5	X			2					2	1					X			3	2	07												

Special Instructions:

Method of Shipment:

FEDEX

Relinquished by:

Date

Time

Received by:

Date

Time

Relinquished by:

Date

Time

Received by TestAmerica:

Date

Time

Laboratory Comments:

Temperature Upon Receipt: 33  
VOCs Free of Headspace? Y

ATTACHMENT A

# UST Certificate of Disposal

## CONTRACTOR

Small Business Group, Inc.  
10179 Highway 78  
Ladson, SC 29456

TEL (843) 879-0403  
FAX (843) 879-0401

## TANK ID & LOCATION

UST 1407Eagle-1, 1407 Eagle Lane, Laurel Bay Housing Area, MCAS Beaufort, S.C.

## DISPOSAL LOCATION

Coastal Auto Salvage Co., Inc.  
130 Laurel Bay Road  
Beaufort, S.C. 29906

### TYPE OF TANK

Steel

### SIZE (GAL)

280

## CLEANING/DISPOSAL METHOD

The tank and piping were unearthed, cut open, cleaned with a pressure washer, cut into sections, and recycled.

## DISPOSAL CERTIFICATION

I certify that the above tank, piping and equipment has been properly cleaned and disposed of.

T. Elverson / 9/17/09  
(Name) (Date)





# NON-HAZARDOUS MANIFEST

CWM

Please print or type. (Form designed for use on elite (12-pitch) typewriter.)

NON-HAZARDOUS MANIFEST		1. Generator's US EPA ID No.		Manifest Document No.		2. Page of 1					
3. Generator's Name and Mailing Address MCAS, Beaufort Laurel Bay Housing Beaufort SC 29904				A. Manifest Number WMNA 10885465							
4. Generator's Phone 843 228-6480				B. State Generator's ID							
5. Transporter 1 Company Name EEG, Inc.		6. US EPA ID Number		C. State Transporter's ID							
7. Transporter 2 Company Name		8. US EPA ID Number		D. Transporter's Phone 843 878-0411							
9. Designated Facility Name and Site Address HICKORY HILL LANDFILL ROUTE 1, BOX 121 RIDGE LAND SC 29936		10. US EPA ID Number		E. State Transporter's ID							
				F. Transporter's Phone							
				G. State Facility's ID							
				H. Facility's Phone 843 987-4643							
11. Description of Waste Materials				12. Containers No. Type		13. Total Quantity		14. Unit Wt./Vol.		I. Misc. Comments	
a. Heating Oil Tank filled with Sand WM Profile # 102855SC				0 0 1		9.58		TN			
b. WM Profile #											
c. WM Profile #											
d. WM Profile #											
J. Additional Descriptions for Materials Listed Above Landfill _____ Solidification _____ Bio Remediation _____				K. Disposal Location Cell _____ Level _____ Grid _____							
15. Special Handling Instructions and Additional Information GEN. LIST 1400 1379 DOVE 3) 1400 Eagle 6) 1404 Eagle PO 1555 2) 1401 Eagle 4) 1407 Eagle-2 5) 1404 Eagle Purchase Order # EMERGENCY CONTACT:											
16. GENERATOR'S CERTIFICATION: I hereby certify that the above-described materials are not hazardous wastes as defined by 40 CFR Part 261 or any applicable state law, have been fully and accurately described, classified and packaged, and are in proper condition for transportation according to applicable regulations.											
Printed/Typed Name J. B. Collins				Signature "On behalf of" J. B. Collins				Month Day Year 12/13/09			
17. Transporter 1 Acknowledgement of Receipt of Materials Printed/Typed Name James Baldwin				Signature James Baldwin				Month Day Year 12/13/09			
18. Transporter 2 Acknowledgement of Receipt of Materials Printed/Typed Name				Signature				Month Day Year			
19. Certificate of Final Treatment/Disposal I certify, on behalf of the above listed treatment facility, that to the best of my knowledge, the above-described waste was managed in compliance with all applicable laws, regulations, permits and licenses on the dates listed above.											
20. Facility Owner or Operator: Certification of receipt of non-hazardous materials covered by this manifest. Printed/Typed Name Jan Collins				Signature Jan Collins				Month Day Year 12/13/09			

**Appendix C**  
**Laboratory Analytical Report - Initial Groundwater**

# Volatile Organic Compounds by GC/MS

Client: <b>AECOM - Resolution Consultants</b>	Laboratory ID: <b>QF20008-009</b>
Description: <b>BEALB1407TW01WG20150619</b>	Matrix: <b>Aqueous</b>
Date Sampled: <b>06/18/2015 1215</b>	
Date Received: <b>06/20/2015</b>	

Run	Prep Method	Analytical Method	Dilution	Analysis Date	Analyst	Prep Date	Batch
1	5030B	8260B	1	06/26/2015 2153	ALL		78249

Parameter	CAS Number	Analytical Method	Result	Q	LOQ	LOD	DL	Units	Run
Benzene	71-43-2	8260B	0.45	U	5.0	0.45	0.21	ug/L	1
Ethylbenzene	100-41-4	8260B	1.8	J	5.0	0.51	0.21	ug/L	1
Naphthalene	91-20-3	8260B	40		5.0	0.96	0.14	ug/L	1
Toluene	108-88-3	8260B	0.48	U	5.0	0.48	0.24	ug/L	1
Xylenes (total)	1330-20-7	8260B	1.8	J	5.0	0.57	0.19	ug/L	1

Surrogate	Q	Run 1 % Recovery	Acceptance Limits
Bromofluorobenzene		95	75-120
1,2-Dichloroethane-d4		95	70-120
Toluene-d8		95	85-120
Dibromofluoromethane		99	85-115

PQL = Practical quantitation limit      B = Detected in the method blank      E = Quantitation of compound exceeded the calibration range      H = Out of holding time      Q = Surrogate failure  
 ND = Not detected at or above the MDL      J = Estimated result < PQL and ≥ MDL      P = The RPD between two GC columns exceeds 40%      N = Recovery is out of criteria      L = LCS/LCSD failure  
 Where applicable, all soil sample analysis are reported on a dry weight basis unless flagged with a "W"      S = MS/MSD failure

Shealy Environmental Services, Inc.  
 106 Vantage Point Drive   West Columbia, SC 29172   (803) 791-9700   Fax (803) 791-9111   www.shealylab.com

# Semivolatile Organic Compounds by GC/MS (SIM)

Client: <b>AECOM - Resolution Consultants</b>	Laboratory ID: <b>QF20008-009</b>
Description: <b>BEALB1407TW01WG20150619</b>	Matrix: <b>Aqueous</b>
Date Sampled: <b>06/18/2015 1215</b>	
Date Received: <b>06/20/2015</b>	

Run	Prep Method	Analytical Method	Dilution	Analysis Date	Analyst	Prep Date	Batch
1	3520C	8270D (SIM)	1	06/23/2015 2046	RBH	06/22/2015 1610	77836

Parameter	CAS Number	Analytical Method	Result	Q	LOQ	LOD	DL	Units	Run
<b>Benzo(a)anthracene</b>	<b>56-55-3</b>	<b>8270D (SIM)</b>	<b>0.043</b>	<b>J</b>	<b>0.20</b>	0.040	<b>0.019</b>	<b>ug/L</b>	<b>1</b>
<b>Benzo(b)fluoranthene</b>	<b>205-99-2</b>	<b>8270D (SIM)</b>	<b>0.027</b>	<b>J</b>	<b>0.20</b>	0.040	<b>0.019</b>	<b>ug/L</b>	<b>1</b>
Benzo(k)fluoranthene	207-08-9	8270D (SIM)	0.040	U	0.20	0.040	0.024	ug/L	1
<b>Chrysene</b>	<b>218-01-9</b>	<b>8270D (SIM)</b>	<b>0.051</b>	<b>J</b>	<b>0.20</b>	0.040	<b>0.021</b>	<b>ug/L</b>	<b>1</b>
Dibenzo(a,h)anthracene	53-70-3	8270D (SIM)	0.080	U	0.20	0.080	0.040	ug/L	1

Surrogate	Q	Run 1 % Recovery	Acceptance Limits
2-Methylnaphthalene-d10		115	15-139
Fluoranthene-d10		72	23-154

PQL = Practical quantitation limit      B = Detected in the method blank      E = Quantitation of compound exceeded the calibration range      H = Out of holding time      Q = Surrogate failure  
 ND = Not detected at or above the MDL      J = Estimated result < PQL and ≥ MDL      P = The RPD between two GC columns exceeds 40%      N = Recovery is out of criteria      L = LCS/LCSD failure  
 Where applicable, all soil sample analysis are reported on a dry weight basis unless flagged with a "W"      S = MS/MSD failure

Shealy Environmental Services, Inc.  
 106 Vantage Point Drive   West Columbia, SC 29172   (803) 791-9700   Fax (803) 791-9111   www.shealylab.com

**Appendix D**  
**Laboratory Analytical Reports – Permanent Well Groundwater**

# Volatile Organic Compounds by GC/MS

Client: <b>AECOM - Resolution Consultants</b>	Laboratory ID: <b>SL12033-005</b>
Description: <b>BEALB1407MW01WG20171211</b>	Matrix: <b>Aqueous</b>
Date Sampled: <b>12/11/2017 1420</b>	
Date Received: <b>12/12/2017</b>	

Run	Prep Method	Analytical Method	Dilution	Analysis Date	Analyst	Prep Date	Batch
2	5030B	8260B	1	12/19/2017 0334	BWS		60025

Parameter	CAS Number	Analytical Method	Result	Q	LOQ	LOD	DL	Units	Run
Benzene	71-43-2	8260B	0.80	U	1.0	0.80	0.40	ug/L	2
Ethylbenzene	100-41-4	8260B	4.3		1.0	0.80	0.40	ug/L	2
Naphthalene	91-20-3	8260B	31		1.0	0.80	0.40	ug/L	2
Toluene	108-88-3	8260B	44		1.0	0.80	0.40	ug/L	2
Xylenes (total)	1330-20-7	8260B	3.5		1.0	0.80	0.40	ug/L	2

Surrogate	Q	Run 2 % Recovery	Acceptance Limits
Bromofluorobenzene		96	85-114
Dibromofluoromethane		103	80-119
1,2-Dichloroethane-d4		96	81-118
Toluene-d8		101	89-112

LOQ = Limit of Quantitation	B = Detected in the method blank	E = Quantitation of compound exceeded the calibration range	DL = Detection Limit	Q = Surrogate failure
U = Not detected at or above the LOQ	N = Recovery is out of criteria	P = The RPD between two GC columns exceeds 40%	J = Estimated result < LOQ and ≥ DL	L = LCS/LCSD failure
H = Out of holding time	W = Reported on wet weight basis	LOD = Limit of Detection		S = MS/MSD failure

Shealy Environmental Services, Inc.  
 106 Vantage Point Drive West Columbia, SC 29172 (803) 791-9700 Fax (803) 791-9111 www.shealylab.com

# Semivolatile Organic Compounds by GC/MS

Client: <b>AECOM - Resolution Consultants</b>	Laboratory ID: <b>SL12033-005</b>
Description: <b>BEALB1407MW01WG20171211</b>	Matrix: <b>Aqueous</b>
Date Sampled: <b>12/11/2017 1420</b>	
Date Received: <b>12/12/2017</b>	

Run	Prep Method	Analytical Method	Dilution	Analysis Date	Analyst	Prep Date	Batch
1	3520C	8270D	1	12/29/2017 1544	CMP2	12/15/2017 1035	59757

Parameter	CAS Number	Analytical Method	Result	Q	LOQ	LOD	DL	Units	Run
Benzo(a)anthracene	56-55-3	8270D	0.10	U	0.20	0.10	0.040	ug/L	1
Benzo(b)fluoranthene	205-99-2	8270D	0.10	U	0.20	0.10	0.040	ug/L	1
Benzo(k)fluoranthene	207-08-9	8270D	0.10	U	0.20	0.10	0.040	ug/L	1
Chrysene	218-01-9	8270D	0.10	U	0.20	0.10	0.040	ug/L	1
Dibenzo(a,h)anthracene	53-70-3	8270D	0.10	U	0.20	0.10	0.040	ug/L	1

Surrogate	Q	Run 1 % Recovery	Acceptance Limits
Nitrobenzene-d5		96	44-120
2-Fluorobiphenyl		68	44-119
Terphenyl-d14		52	50-134

LOQ = Limit of Quantitation	B = Detected in the method blank	E = Quantitation of compound exceeded the calibration range	DL = Detection Limit	Q = Surrogate failure
U = Not detected at or above the LOQ	N = Recovery is out of criteria	P = The RPD between two GC columns exceeds 40%	J = Estimated result < LOQ and ≥ DL	L = LCS/LCSD failure
H = Out of holding time	W = Reported on wet weight basis	LOD = Limit of Detection		S = MS/MSD failure

Shealy Environmental Services, Inc.  
 106 Vantage Point Drive West Columbia, SC 29172 (803) 791-9700 Fax (803) 791-9111 www.shealylab.com

# Volatile Organic Compounds by GC/MS

Client: AECOM - Resolution Consultants				Laboratory ID: TL18026-005			
Description: BEALB1407MW02WG20181215				Matrix: Aqueous			
Date Sampled: 12/15/2018 1005							
Date Received: 12/18/2018							

Run	Prep Method	Analytical Method	Dilution	Analysis Date	Analyst	Prep Date	Batch
1	5030B	8260B	1	12/28/2018 0043	STM		93516

Parameter	CAS Number	Analytical Method	Result	Q	LOQ	LOD	DL	Units	Run
Benzene	71-43-2	8260B	0.80	U	1.0	0.80	0.40	ug/L	1
Ethylbenzene	100-41-4	8260B	0.80	U	1.0	0.80	0.40	ug/L	1
Naphthalene	91-20-3	8260B	4.6		1.0	0.80	0.40	ug/L	1
Toluene	108-88-3	8260B	0.80	U	1.0	0.80	0.40	ug/L	1
Xylenes (total)	1330-20-7	8260B	0.80	U	1.0	0.80	0.40	ug/L	1

Surrogate	Q	Run 1 % Recovery	Acceptance Limits
Bromofluorobenzene		102	85-114
Dibromofluoromethane		85	80-119
1,2-Dichloroethane-d4		83	81-118
Toluene-d8		94	89-112

LOQ = Limit of Quantitation	B = Detected in the method blank	E = Quantitation of compound exceeded the calibration range	DL = Detection Limit	Q = Surrogate failure
U = Not detected at or above the LOQ	N = Recovery is out of criteria	P = The RPD between two GC columns exceeds 40%	J = Estimated result < LOQ and ≥ DL	L = LCS/LCSD failure
H = Out of holding time	W = Reported on wet weight basis	LOD = Limit of Detection		S = MS/MSD failure

Shealy Environmental Services, Inc.  
 106 Vantage Point Drive West Columbia, SC 29172 (803) 791-9700 Fax (803) 791-9111 www.shealylab.com



## Semivolatile Organic Compounds by GC/MS

Client: AECOM - Resolution Consultants

Laboratory ID: TL18026-005

Description: BEALB1407MW02WG20181215

Matrix: Aqueous

Date Sampled: 12/15/2018 1005

Date Received: 12/18/2018

Run	Prep Method	Analytical Method	Dilution	Analysis Date	Analyst	Prep Date	Batch
1	3520C	8270D	10	12/27/2018 1538	CMP2	12/20/2018 1633	93012

Parameter	CAS Number	Analytical Method	Result	Q	LOQ	LOD	DL	Units	Run
Benzo(a)anthracene	56-55-3	8270D	1.0	UQ	2.0	1.0	0.40	ug/L	1
Benzo(b)fluoranthene	205-99-2	8270D	1.0	UQ	2.0	1.0	0.40	ug/L	1
Benzo(k)fluoranthene	207-08-9	8270D	1.0	UQ	2.0	1.0	0.40	ug/L	1
Chrysene	218-01-9	8270D	1.0	UQ	2.0	1.0	0.40	ug/L	1
Dibenzo(a,h)anthracene	53-70-3	8270D	1.0	UQ	2.0	1.0	0.40	ug/L	1
Surrogate	Q	Run 1 % Recovery	Acceptance Limits						
Nitrobenzene-d5		63	44-120						
2-Fluorobiphenyl		53	44-119						
Terphenyl-d14	N	43	50-134						

LOQ = Limit of Quantitation	B = Detected in the method blank	E = Quantitation of compound exceeded the calibration range	DL = Detection Limit	Q = Surrogate failure
U = Not detected at or above the LOQ	N = Recovery is out of criteria	P = The RPD between two GC columns exceeds 40%	J = Estimated result < LOQ and ≥ DL	L = LCS/LCSD failure
H = Out of holding time	W = Reported on wet weight basis	LOD = Limit of Detection		S = MS/MSD failure

Shealy Environmental Services, Inc.

106 Vantage Point Drive West Columbia, SC 29172 (803) 791-9700 Fax (803) 791-9111 www.shealylab.com

# Volatile Organic Compounds by GC/MS

Client: AECOM - Resolution Consultants	Laboratory ID: TL18026-008
Description: BEALB1407MW03WG20181215	Matrix: Aqueous
Date Sampled: 12/15/2018 1115	
Date Received: 12/18/2018	

Run	Prep Method	Analytical Method	Dilution	Analysis Date	Analyst	Prep Date	Batch
1	5030B	8260B	1	12/28/2018 1141	BWS		93559
2	5030B	8260B	1	12/31/2018 1833	KGT		93733

Parameter	CAS Number	Analytical Method	Result	Q	LOQ	LOD	DL	Units	Run
Benzene	71-43-2	8260B	0.80	U	1.0	0.80	0.40	ug/L	1
Ethylbenzene	100-41-4	8260B	0.80	U	1.0	0.80	0.40	ug/L	1
Naphthalene	91-20-3	8260B	12		1.0	0.80	0.40	ug/L	1
Toluene	108-88-3	8260B	0.80	U	1.0	0.80	0.40	ug/L	1
Xylenes (total)	1330-20-7	8260B	0.80	U	1.0	0.80	0.40	ug/L	1

Surrogate	Q	Run 1 % Recovery	Acceptance Limits	Q	Run 2 % Recovery	Acceptance Limits
Bromofluorobenzene		101	85-114	H	102	85-114
Dibromofluoromethane		98	80-119	H	96	80-119
1,2-Dichloroethane-d4		99	81-118	H	93	81-118
Toluene-d8		103	89-112	H	106	89-112

LOQ = Limit of Quantitation	B = Detected in the method blank	E = Quantitation of compound exceeded the calibration range	DL = Detection Limit	Q = Surrogate failure
U = Not detected at or above the LOQ	N = Recovery is out of criteria	P = The RPD between two GC columns exceeds 40%	J = Estimated result < LOQ and ≥ DL	L = LCS/LCSD failure
H = Out of holding time	W = Reported on wet weight basis	LOD = Limit of Detection		S = MS/MSD failure

Shealy Environmental Services, Inc.  
 106 Vantage Point Drive West Columbia, SC 29172 (803) 791-9700 Fax (803) 791-9111 www.shealylab.com

## Semivolatile Organic Compounds by GC/MS

Client: AECOM - Resolution Consultants

Laboratory ID: TL18026-008

Description: BEALB1407MW03WG20181215

Matrix: Aqueous

Date Sampled: 12/15/2018 1115

Date Received: 12/18/2018

Run	Prep Method	Analytical Method	Dilution	Analysis Date	Analyst	Prep Date	Batch			
1	3520C	8270D	1	12/27/2018 1651	CMP2	12/20/2018 1633	93012			
Parameter	CAS Number	Analytical Method	Result	Q	LOQ	LOD	DL	Units	Run	
Benzo(a)anthracene	56-55-3	8270D	0.10	U	0.20	0.10	0.040	ug/L	1	
Benzo(b)fluoranthene	205-99-2	8270D	0.10	U	0.20	0.10	0.040	ug/L	1	
Benzo(k)fluoranthene	207-08-9	8270D	0.10	U	0.20	0.10	0.040	ug/L	1	
Chrysene	218-01-9	8270D	0.10	U	0.20	0.10	0.040	ug/L	1	
Dibenzo(a,h)anthracene	53-70-3	8270D	0.10	U	0.20	0.10	0.040	ug/L	1	
Surrogate	Q	Run 1 % Recovery	Acceptance Limits							
Nitrobenzene-d5		69	44-120							
2-Fluorobiphenyl		57	44-119							
Terphenyl-d14		74	50-134							

LOQ = Limit of Quantitation

B = Detected in the method blank

E = Quantitation of compound exceeded the calibration range

DL = Detection Limit

Q = Surrogate failure

U = Not detected at or above the LOQ

N = Recovery is out of criteria

P = The RPD between two GC columns exceeds 40%

J = Estimated result &lt; LOQ and ≥ DL

L = LCS/LCSD failure

H = Out of holding time

W = Reported on wet weight basis

LOD = Limit of Detection

S = MS/MSD failure

Shealy Environmental Services, Inc.

106 Vantage Point Drive West Columbia, SC 29172 (803) 791-9700 Fax (803) 791-9111 www.shealylab.com

# Volatile Organic Compounds by GC/MS

Client: AECOM - Resolution Consultants	Laboratory ID: TL18026-010
Description: BEALB1407MW04WG20181215	Matrix: Aqueous
Date Sampled: 12/15/2018 1455	
Date Received: 12/18/2018	

Run	Prep Method	Analytical Method	Dilution	Analysis Date	Analyst	Prep Date	Batch
1	5030B	8260B	1	12/28/2018 1233	BWS		93559
2	5030B	8260B	1	12/31/2018 1856	KGT		93733

Parameter	CAS Number	Analytical Method	Result	Q	LOQ	LOD	DL	Units	Run
Benzene	71-43-2	8260B	0.80	U	1.0	0.80	0.40	ug/L	1
Ethylbenzene	100-41-4	8260B	0.80	U	1.0	0.80	0.40	ug/L	1
Naphthalene	91-20-3	8260B	1.0		1.0	0.80	0.40	ug/L	1
Toluene	108-88-3	8260B	0.80	U	1.0	0.80	0.40	ug/L	1
Xylenes (total)	1330-20-7	8260B	0.80	U	1.0	0.80	0.40	ug/L	1

Surrogate	Q	Run 1 % Recovery	Acceptance Limits	Q	Run 2 % Recovery	Acceptance Limits
Bromofluorobenzene		101	85-114	H	104	85-114
Dibromofluoromethane		98	80-119	H	94	80-119
1,2-Dichloroethane-d4		99	81-118	H	94	81-118
Toluene-d8		105	89-112	H	109	89-112

LOQ = Limit of Quantitation	B = Detected in the method blank	E = Quantitation of compound exceeded the calibration range	DL = Detection Limit	Q = Surrogate failure
U = Not detected at or above the LOQ	N = Recovery is out of criteria	P = The RPD between two GC columns exceeds 40%	J = Estimated result < LOQ and ≥ DL	L = LCS/LCSD failure
H = Out of holding time	W = Reported on wet weight basis	LOD = Limit of Detection		S = MS/MSD failure

Shealy Environmental Services, Inc.  
 106 Vantage Point Drive West Columbia, SC 29172 (803) 791-9700 Fax (803) 791-9111 www.shealylab.com

# Semivolatile Organic Compounds by GC/MS

Client: AECOM - Resolution Consultants	Laboratory ID: TL18026-010
Description: BEALB1407MW04WG20181215	Matrix: Aqueous
Date Sampled: 12/15/2018 1455	
Date Received: 12/18/2018	

Run	Prep Method	Analytical Method	Dilution	Analysis Date	Analyst	Prep Date	Batch
1	3520C	8270D	1	12/27/2018 1740	CMP2	12/20/2018 1633	93012

Parameter	CAS Number	Analytical Method	Result	Q	LOQ	LOD	DL	Units	Run
Benzo(a)anthracene	56-55-3	8270D	0.10	U	0.20	0.10	0.040	ug/L	1
Benzo(b)fluoranthene	205-99-2	8270D	0.10	U	0.20	0.10	0.040	ug/L	1
Benzo(k)fluoranthene	207-08-9	8270D	0.10	U	0.20	0.10	0.040	ug/L	1
Chrysene	218-01-9	8270D	0.10	U	0.20	0.10	0.040	ug/L	1
Dibenzo(a,h)anthracene	53-70-3	8270D	0.10	U	0.20	0.10	0.040	ug/L	1

Surrogate	Q	Run 1 % Recovery	Acceptance Limits
Nitrobenzene-d5		56	44-120
2-Fluorobiphenyl		46	44-119
Terphenyl-d14		68	50-134

LOQ = Limit of Quantitation	B = Detected in the method blank	E = Quantitation of compound exceeded the calibration range	DL = Detection Limit	Q = Surrogate failure
U = Not detected at or above the LOQ	N = Recovery is out of criteria	P = The RPD between two GC columns exceeds 40%	J = Estimated result < LOQ and ≥ DL	L = LCS/LCSD failure
H = Out of holding time	W = Reported on wet weight basis	LOD = Limit of Detection		S = MS/MSD failure

Shealy Environmental Services, Inc.  
 106 Vantage Point Drive West Columbia, SC 29172 (803) 791-9700 Fax (803) 791-9111 www.shealylab.com

# Volatile Organic Compounds by GC/MS

Client: AECOM - Resolution Consultants	Laboratory ID: TL18026-004
Description: BEALB1407MW05WG20181215	Matrix: Aqueous
Date Sampled: 12/15/2018 0900	
Date Received: 12/18/2018	

Run	Prep Method	Analytical Method	Dilution	Analysis Date	Analyst	Prep Date	Batch
1	5030B	8260B	1	12/28/2018 0020	STM		93516

Parameter	CAS Number	Analytical Method	Result	Q	LOQ	LOD	DL	Units	Run
Benzene	71-43-2	8260B	0.80	U	1.0	0.80	0.40	ug/L	1
Ethylbenzene	100-41-4	8260B	0.80	U	1.0	0.80	0.40	ug/L	1
Naphthalene	91-20-3	8260B	0.80	U	1.0	0.80	0.40	ug/L	1
Toluene	108-88-3	8260B	0.80	U	1.0	0.80	0.40	ug/L	1
Xylenes (total)	1330-20-7	8260B	0.80	U	1.0	0.80	0.40	ug/L	1

Surrogate	Q	Run 1 % Recovery	Acceptance Limits
Bromofluorobenzene		100	85-114
Dibromofluoromethane		89	80-119
1,2-Dichloroethane-d4		86	81-118
Toluene-d8		96	89-112

LOQ = Limit of Quantitation	B = Detected in the method blank	E = Quantitation of compound exceeded the calibration range	DL = Detection Limit	Q = Surrogate failure
U = Not detected at or above the LOQ	N = Recovery is out of criteria	P = The RPD between two GC columns exceeds 40%	J = Estimated result < LOQ and ≥ DL	L = LCS/LCSD failure
H = Out of holding time	W = Reported on wet weight basis	LOD = Limit of Detection		S = MS/MSD failure

Shealy Environmental Services, Inc.  
 106 Vantage Point Drive West Columbia, SC 29172 (803) 791-9700 Fax (803) 791-9111 www.shealylab.com

## Semivolatile Organic Compounds by GC/MS

Client: AECOM - Resolution Consultants

Laboratory ID: TL18026-004

Description: BEALB1407MW05WG20181215

Matrix: Aqueous

Date Sampled: 12/15/2018 0900

Date Received: 12/18/2018

Run	Prep Method	Analytical Method	Dilution	Analysis Date	Analyst	Prep Date	Batch
2	3520C	8270D	1	01/03/2019 1903	CMP2	12/31/2018 1416	93702

Parameter	CAS Number	Analytical Method	Result	Q	LOQ	LOD	DL	Units	Run
Benzo(a)anthracene	56-55-3	8270D	0.10	UH	0.20	0.10	0.040	ug/L	2
Benzo(b)fluoranthene	205-99-2	8270D	0.10	UHL	0.20	0.10	0.040	ug/L	2
Benzo(k)fluoranthene	207-08-9	8270D	0.10	UHL	0.20	0.10	0.040	ug/L	2
Chrysene	218-01-9	8270D	0.10	UH	0.20	0.10	0.040	ug/L	2
Dibenzo(a,h)anthracene	53-70-3	8270D	0.10	UHL	0.20	0.10	0.040	ug/L	2
Surrogate	Q	Run 2 % Recovery	Acceptance Limits						
Nitrobenzene-d5	H	64	44-120						
2-Fluorobiphenyl	H	51	44-119						
Terphenyl-d14	H	66	50-134						

LOQ = Limit of Quantitation	B = Detected in the method blank	E = Quantitation of compound exceeded the calibration range	DL = Detection Limit	Q = Surrogate failure
U = Not detected at or above the LOQ	N = Recovery is out of criteria	P = The RPD between two GC columns exceeds 40%	J = Estimated result < LOQ and ≥ DL	L = LCS/LCSD failure
H = Out of holding time	W = Reported on wet weight basis	LOD = Limit of Detection		S = MS/MSD failure

Shealy Environmental Services, Inc.

106 Vantage Point Drive West Columbia, SC 29172 (803) 791-9700 Fax (803) 791-9111 www.shealylab.com

# Volatile Organic Compounds by GC/MS

Client: AECOM - Resolution Consultants	Laboratory ID: TL18026-011
Description: BEALB1407MW06WG20181215	Matrix: Aqueous
Date Sampled: 12/15/2018 1500	
Date Received: 12/18/2018	

Run	Prep Method	Analytical Method	Dilution	Analysis Date	Analyst	Prep Date	Batch
1	5030B	8260B	1	12/28/2018 1258	BWS		93559

Parameter	CAS Number	Analytical Method	Result	Q	LOQ	LOD	DL	Units	Run
Benzene	71-43-2	8260B	0.80	U	1.0	0.80	0.40	ug/L	1
Ethylbenzene	100-41-4	8260B	0.80	U	1.0	0.80	0.40	ug/L	1
Naphthalene	91-20-3	8260B	0.80	U	1.0	0.80	0.40	ug/L	1
Toluene	108-88-3	8260B	0.80	U	1.0	0.80	0.40	ug/L	1
Xylenes (total)	1330-20-7	8260B	0.80	U	1.0	0.80	0.40	ug/L	1

Surrogate	Q	Run 1 % Recovery	Acceptance Limits
Bromofluorobenzene		103	85-114
Dibromofluoromethane		98	80-119
1,2-Dichloroethane-d4		98	81-118
Toluene-d8		104	89-112

LOQ = Limit of Quantitation	B = Detected in the method blank	E = Quantitation of compound exceeded the calibration range	DL = Detection Limit	Q = Surrogate failure
U = Not detected at or above the LOQ	N = Recovery is out of criteria	P = The RPD between two GC columns exceeds 40%	J = Estimated result < LOQ and ≥ DL	L = LCS/LCSD failure
H = Out of holding time	W = Reported on wet weight basis	LOD = Limit of Detection		S = MS/MSD failure

Shealy Environmental Services, Inc.  
 106 Vantage Point Drive West Columbia, SC 29172 (803) 791-9700 Fax (803) 791-9111 www.shealylab.com



## Semivolatile Organic Compounds by GC/MS

Client: AECOM - Resolution Consultants

Laboratory ID: TL18026-011

Description: BEALB1407MW06WG20181215

Matrix: Aqueous

Date Sampled: 12/15/2018 1500

Date Received: 12/18/2018

Run	Prep Method	Analytical Method	Dilution	Analysis Date	Analyst	Prep Date	Batch
1	3520C	8270D	1	12/27/2018 1804	CMP2	12/20/2018 1633	93012

Parameter	CAS Number	Analytical Method	Result	Q	LOQ	LOD	DL	Units	Run
Benzo(a)anthracene	56-55-3	8270D	0.10	U	0.20	0.10	0.040	ug/L	1
Benzo(b)fluoranthene	205-99-2	8270D	0.10	U	0.20	0.10	0.040	ug/L	1
Benzo(k)fluoranthene	207-08-9	8270D	0.10	U	0.20	0.10	0.040	ug/L	1
Chrysene	218-01-9	8270D	0.10	U	0.20	0.10	0.040	ug/L	1
Dibenzo(a,h)anthracene	53-70-3	8270D	0.10	U	0.20	0.10	0.040	ug/L	1
Surrogate	Q	Run 1 % Recovery	Acceptance Limits						
Nitrobenzene-d5		59	44-120						
2-Fluorobiphenyl		46	44-119						
Terphenyl-d14		70	50-134						

LOQ = Limit of Quantitation	B = Detected in the method blank	E = Quantitation of compound exceeded the calibration range	DL = Detection Limit	Q = Surrogate failure
U = Not detected at or above the LOQ	N = Recovery is out of criteria	P = The RPD between two GC columns exceeds 40%	J = Estimated result < LOQ and ≥ DL	L = LCS/LCSD failure
H = Out of holding time	W = Reported on wet weight basis	LOD = Limit of Detection		S = MS/MSD failure

Shealy Environmental Services, Inc.

106 Vantage Point Drive West Columbia, SC 29172 (803) 791-9700 Fax (803) 791-9111 www.shealylab.com

# Volatile Organic Compounds by GC/MS

Client: AECOM - Resolution Consultants				Laboratory ID: TL18026-009			
Description: BEALB1407MW07WG20181215				Matrix: Aqueous			
Date Sampled: 12/15/2018 1115							
Date Received: 12/18/2018							

Run	Prep Method	Analytical Method	Dilution	Analysis Date	Analyst	Prep Date	Batch
1	5030B	8260B	1	12/28/2018 1207	BWS		93559

Parameter	CAS Number	Analytical Method	Result	Q	LOQ	LOD	DL	Units	Run
Benzene	71-43-2	8260B	0.80	U	1.0	0.80	0.40	ug/L	1
Ethylbenzene	100-41-4	8260B	0.73	J	1.0	0.80	0.40	ug/L	1
Naphthalene	91-20-3	8260B	16		1.0	0.80	0.40	ug/L	1
Toluene	108-88-3	8260B	0.80	U	1.0	0.80	0.40	ug/L	1
Xylenes (total)	1330-20-7	8260B	0.80	U	1.0	0.80	0.40	ug/L	1

Surrogate	Q	Run 1 % Recovery	Acceptance Limits
Bromofluorobenzene		102	85-114
Dibromofluoromethane		98	80-119
1,2-Dichloroethane-d4		99	81-118
Toluene-d8		103	89-112

LOQ = Limit of Quantitation	B = Detected in the method blank	E = Quantitation of compound exceeded the calibration range	DL = Detection Limit	Q = Surrogate failure
U = Not detected at or above the LOQ	N = Recovery is out of criteria	P = The RPD between two GC columns exceeds 40%	J = Estimated result < LOQ and ≥ DL	L = LCS/LCSD failure
H = Out of holding time	W = Reported on wet weight basis	LOD = Limit of Detection		S = MS/MSD failure

Shealy Environmental Services, Inc.  
 106 Vantage Point Drive West Columbia, SC 29172 (803) 791-9700 Fax (803) 791-9111 www.shealylab.com

## Semivolatile Organic Compounds by GC/MS

Client: AECOM - Resolution Consultants

Laboratory ID: TL18026-009

Description: BEALB1407MW07WG20181215

Matrix: Aqueous

Date Sampled: 12/15/2018 1115

Date Received: 12/18/2018

Run	Prep Method	Analytical Method	Dilution	Analysis Date	Analyst	Prep Date	Batch
1	3520C	8270D	1	12/27/2018 1716	CMP2	12/20/2018 1633	93012

Parameter	CAS Number	Analytical Method	Result	Q	LOQ	LOD	DL	Units	Run
Benzo(a)anthracene	56-55-3	8270D	0.10	U	0.20	0.10	0.040	ug/L	1
Benzo(b)fluoranthene	205-99-2	8270D	0.10	U	0.20	0.10	0.040	ug/L	1
Benzo(k)fluoranthene	207-08-9	8270D	0.10	U	0.20	0.10	0.040	ug/L	1
Chrysene	218-01-9	8270D	0.10	U	0.20	0.10	0.040	ug/L	1
Dibenzo(a,h)anthracene	53-70-3	8270D	0.10	U	0.20	0.10	0.040	ug/L	1
Surrogate	Q	Run 1 % Recovery	Acceptance Limits						
Nitrobenzene-d5		69	44-120						
2-Fluorobiphenyl		53	44-119						
Terphenyl-d14		79	50-134						

LOQ = Limit of Quantitation

B = Detected in the method blank

E = Quantitation of compound exceeded the calibration range

DL = Detection Limit

Q = Surrogate failure

U = Not detected at or above the LOQ

N = Recovery is out of criteria

P = The RPD between two GC columns exceeds 40%

J = Estimated result &lt; LOQ and ≥ DL

L = LCS/LCSD failure

H = Out of holding time

W = Reported on wet weight basis

LOD = Limit of Detection

S = MS/MSD failure

Shealy Environmental Services, Inc.

106 Vantage Point Drive West Columbia, SC 29172 (803) 791-9700 Fax (803) 791-9111 www.shealylab.com

# Volatile Organic Compounds by GC/MS

Client: AECOM - Resolution Consultants	Laboratory ID: TL18026-007
Description: BEALB1407MW08WG20181215	Matrix: Aqueous
Date Sampled: 12/15/2018 1010	
Date Received: 12/18/2018	

Run	Prep Method	Analytical Method	Dilution	Analysis Date	Analyst	Prep Date	Batch
1	5030B	8260B	1	12/28/2018 0129	STM		93516

Parameter	CAS Number	Analytical Method	Result	Q	LOQ	LOD	DL	Units	Run
Benzene	71-43-2	8260B	0.80	U	1.0	0.80	0.40	ug/L	1
Ethylbenzene	100-41-4	8260B	0.89	J	1.0	0.80	0.40	ug/L	1
Naphthalene	91-20-3	8260B	16		1.0	0.80	0.40	ug/L	1
Toluene	108-88-3	8260B	0.80	U	1.0	0.80	0.40	ug/L	1
Xylenes (total)	1330-20-7	8260B	0.80	U	1.0	0.80	0.40	ug/L	1

Surrogate	Q	Run 1 % Recovery	Acceptance Limits
Bromofluorobenzene		104	85-114
Dibromofluoromethane		90	80-119
1,2-Dichloroethane-d4		86	81-118
Toluene-d8		94	89-112

LOQ = Limit of Quantitation	B = Detected in the method blank	E = Quantitation of compound exceeded the calibration range	DL = Detection Limit	Q = Surrogate failure
U = Not detected at or above the LOQ	N = Recovery is out of criteria	P = The RPD between two GC columns exceeds 40%	J = Estimated result < LOQ and ≥ DL	L = LCS/LCSD failure
H = Out of holding time	W = Reported on wet weight basis	LOD = Limit of Detection		S = MS/MSD failure

Shealy Environmental Services, Inc.  
 106 Vantage Point Drive West Columbia, SC 29172 (803) 791-9700 Fax (803) 791-9111 www.shealylab.com

## Semivolatile Organic Compounds by GC/MS

Client: AECOM - Resolution Consultants

Laboratory ID: TL18026-007

Description: BEALB1407MW08WG20181215

Matrix: Aqueous

Date Sampled: 12/15/2018 1010

Date Received: 12/18/2018

Run	Prep Method	Analytical Method	Dilution	Analysis Date	Analyst	Prep Date	Batch
1	3520C	8270D	1	12/27/2018 1627	CMP2	12/20/2018 1633	93012

Parameter	CAS Number	Analytical Method	Result	Q	LOQ	LOD	DL	Units	Run
Benzo(a)anthracene	56-55-3	8270D	0.10	U	0.20	0.10	0.040	ug/L	1
Benzo(b)fluoranthene	205-99-2	8270D	0.10	U	0.20	0.10	0.040	ug/L	1
Benzo(k)fluoranthene	207-08-9	8270D	0.10	U	0.20	0.10	0.040	ug/L	1
Chrysene	218-01-9	8270D	0.10	U	0.20	0.10	0.040	ug/L	1
Dibenzo(a,h)anthracene	53-70-3	8270D	0.10	U	0.20	0.10	0.040	ug/L	1
Surrogate	Q	Run 1 % Recovery	Acceptance Limits						
Nitrobenzene-d5		78	44-120						
2-Fluorobiphenyl		61	44-119						
Terphenyl-d14		87	50-134						

LOQ = Limit of Quantitation

B = Detected in the method blank

E = Quantitation of compound exceeded the calibration range

DL = Detection Limit

Q = Surrogate failure

U = Not detected at or above the LOQ

N = Recovery is out of criteria

P = The RPD between two GC columns exceeds 40%

J = Estimated result &lt; LOQ and ≥ DL

L = LCS/LCSD failure

H = Out of holding time

W = Reported on wet weight basis

LOD = Limit of Detection

S = MS/MSD failure

Shealy Environmental Services, Inc.

106 Vantage Point Drive West Columbia, SC 29172 (803) 791-9700 Fax (803) 791-9111 www.shealylab.com

# Volatile Organic Compounds by GC/MS

Client: AECOM - Resolution Consultants				Laboratory ID: TL18026-003			
Description: BEALB1407MW09WG20181215				Matrix: Aqueous			
Date Sampled: 12/15/2018 0850							
Date Received: 12/18/2018							

Run	Prep Method	Analytical Method	Dilution	Analysis Date	Analyst	Prep Date	Batch
1	5030B	8260B	1	12/28/2018 0607	STM		93514

Parameter	CAS Number	Analytical Method	Result	Q	LOQ	LOD	DL	Units	Run
Benzene	71-43-2	8260B	0.80	U	1.0	0.80	0.40	ug/L	1
Ethylbenzene	100-41-4	8260B	0.80	U	1.0	0.80	0.40	ug/L	1
Naphthalene	91-20-3	8260B	0.80	U	1.0	0.80	0.40	ug/L	1
Toluene	108-88-3	8260B	0.80	U	1.0	0.80	0.40	ug/L	1
Xylenes (total)	1330-20-7	8260B	0.80	U	1.0	0.80	0.40	ug/L	1

Surrogate	Q	Run 1 % Recovery	Acceptance Limits
Bromofluorobenzene		101	85-114
Dibromofluoromethane		102	80-119
1,2-Dichloroethane-d4		101	81-118
Toluene-d8		104	89-112

LOQ = Limit of Quantitation	B = Detected in the method blank	E = Quantitation of compound exceeded the calibration range	DL = Detection Limit	Q = Surrogate failure
U = Not detected at or above the LOQ	N = Recovery is out of criteria	P = The RPD between two GC columns exceeds 40%	J = Estimated result < LOQ and ≥ DL	L = LCS/LCSD failure
H = Out of holding time	W = Reported on wet weight basis	LOD = Limit of Detection		S = MS/MSD failure

Shealy Environmental Services, Inc.  
 106 Vantage Point Drive West Columbia, SC 29172 (803) 791-9700 Fax (803) 791-9111 www.shealylab.com

## Semivolatile Organic Compounds by GC/MS

Client: AECOM - Resolution Consultants

Laboratory ID: TL18026-003

Description: BEALB1407MW09WG20181215

Matrix: Aqueous

Date Sampled: 12/15/2018 0850

Date Received: 12/18/2018

Run	Prep Method	Analytical Method	Dilution	Analysis Date	Analyst	Prep Date	Batch
2	3520C	8270D	1	01/03/2019 1838	CMP2	12/31/2018 1416	93702

Parameter	CAS Number	Analytical Method	Result	Q	LOQ	LOD	DL	Units	Run
Benzo(a)anthracene	56-55-3	8270D	0.10	UH	0.20	0.10	0.040	ug/L	2
Benzo(b)fluoranthene	205-99-2	8270D	0.10	UHL	0.20	0.10	0.040	ug/L	2
Benzo(k)fluoranthene	207-08-9	8270D	0.10	UHL	0.20	0.10	0.040	ug/L	2
Chrysene	218-01-9	8270D	0.10	UH	0.20	0.10	0.040	ug/L	2
Dibenzo(a,h)anthracene	53-70-3	8270D	0.10	UHL	0.20	0.10	0.040	ug/L	2
Surrogate	Q	Run 2 % Recovery	Acceptance Limits						
Nitrobenzene-d5	H	75	44-120						
2-Fluorobiphenyl	H	58	44-119						
Terphenyl-d14	H	79	50-134						

LOQ = Limit of Quantitation	B = Detected in the method blank	E = Quantitation of compound exceeded the calibration range	DL = Detection Limit	Q = Surrogate failure
U = Not detected at or above the LOQ	N = Recovery is out of criteria	P = The RPD between two GC columns exceeds 40%	J = Estimated result < LOQ and ≥ DL	L = LCS/LCSD failure
H = Out of holding time	W = Reported on wet weight basis	LOD = Limit of Detection		S = MS/MSD failure

Shealy Environmental Services, Inc.

106 Vantage Point Drive West Columbia, SC 29172 (803) 791-9700 Fax (803) 791-9111 www.shealylab.com

**Appendix E**  
**Historical Groundwater Analytical Results**



Appendix E-3  
Historical Groundwater Analytical Results - 2013 through 2019  
Laurel Bay Military Housing Area  
MCAS Beaufort, South Carolina

Old Laurel Bay Military Housing Area Address	New Laurel Bay Military Housing Area Address	SCDHEC RBSLs			Benzene	Ethylbenzene	Napthalene	Toluene	Xylenes	Benzo(a)anthracene	Benzo(b)fluoranthene	Benzo(k)fluoranthene	Chrysene	Dibenz(a,h)anthracene
					5	700	25	1000	10000	10	10	10	10	10
		Well ID	Sample Date	Sample Type										
119 Banyan Drive	57 Banyan Drive	BEALB119MW01	12/11/2015	N	< 0.45 U	5	36 J	< 0.48 U	3.3 J	0.065 J	0.034 J	< 0.040 U	0.079 J	< 0.080 U
			12/11/2015	FD	< 0.45 U	5	37 J	< 0.48 U	3.5 J	< 0.040 U	< 0.040 U	< 0.040 U	0.037 J	< 0.080 UJ
			7/28/2016	N	< 0.80 U	< 0.80 U	< 0.80 U	< 0.80 U	< 0.80 U	< 0.10 UJ	< 0.10 UJ	< 0.10 UJ	< 0.10 UJ	< 0.10 UJ
			6/14/2017	N	< 0.80 U	< 0.80 U	< 0.80 U	< 0.80 U	< 0.80 U	0.050 J	< 0.10 UJ	< 0.10 UJ	< 0.10 UJ	< 0.10 UJ
			1/23/2018	N	NA	NA	< 0.80 U	NA	NA	NA	NA	NA	NA	NA
		BEALB119MW02	12/11/2015	N	< 0.45 U	< 0.51 U	< 0.96 U	0.31 J	< 0.57 U	< 0.040 U	< 0.040 U	< 0.040 U	< 0.040 U	< 0.080 U
			7/28/2016	N	< 0.80 U	< 0.80 U	< 0.80 U	< 0.80 U	< 0.80 U	< 0.10 U	< 0.10 U	< 0.10 U	< 0.10 U	< 0.10 U
			6/13/2017	N	< 0.80 U	< 0.80 U	< 0.80 U	< 0.80 U	< 0.80 U	< 0.10 UJ	< 0.10 UJ	< 0.10 UJ	< 0.10 UJ	< 0.10 UJ
			1/23/2018	N	NA	NA	< 0.80 U	NA	NA	NA	NA	NA	NA	NA
			12/11/2015	N	< 0.45 U	< 0.51 U	< 0.96 U	< 0.48 U	< 0.57 U	< 0.040 U	< 0.040 U	< 0.040 U	< 0.040 U	< 0.080 U
		BEALB119MW03	7/28/2016	N	< 0.80 U	< 0.80 U	< 0.80 U	< 0.80 U	< 0.80 U	< 0.10 UJ	< 0.10 UJ	< 0.10 UJ	< 0.10 UJ	< 0.10 UJ
			6/13/2017	N	< 0.80 U	< 0.80 U	< 0.80 U	< 0.80 U	< 0.80 U	< 0.10 U	< 0.10 U	< 0.10 U	< 0.10 U	< 0.10 UJ
			1/23/2018	N	NA	NA	< 0.80 U	NA	NA	NA	NA	NA	NA	NA
			12/14/2015	N	< 0.45 U	< 0.51 U	< 0.96 U	< 0.48 U	< 0.57 U	< 0.040 U	< 0.040 U	< 0.040 U	< 0.040 U	< 0.080 U
		BEALB119MW04	7/28/2016	N	< 0.80 U	< 0.80 U	< 0.80 U	< 0.80 U	< 0.80 U	< 0.10 U	< 0.10 U	< 0.10 U	< 0.10 U	< 0.10 U
			6/13/2017	N	< 0.80 U	< 0.80 U	< 0.80 U	< 0.80 U	< 0.80 U	< 0.10 U	< 0.10 U	< 0.10 U	< 0.10 U	< 0.10 UJ
			1/23/2018	N	NA	NA	< 0.80 U	NA	NA	NA	NA	NA	NA	NA
			12/14/2015	N	< 0.45 U	< 0.51 U	< 0.96 U	< 0.48 U	< 0.57 U	< 0.040 U	< 0.040 U	< 0.040 U	< 0.040 U	< 0.080 U
128 Banyan Drive	156 Banyan Drive	BEALB128MW01	12/14/2015	N	0.68 J	6.5	29	0.42 J	21	< 0.040 U	< 0.040 U	< 0.040 U	< 0.040 U	< 0.080 U
			7/28/2016	N	1.7	18	51	0.87 J	19	< 0.10 U	< 0.10 U	< 0.10 U	< 0.10 U	< 0.10 U
			6/14/2017	N	1.4	19	55	0.79 J	33	0.048 J	< 0.10 UJ	< 0.10 UJ	< 0.10 UJ	< 0.10 UJ
			1/22/2018	N	NA	NA	64	NA	NA	NA	NA	NA	NA	NA
			3/19/2019	N	NA	NA	6.1	NA	NA	NA	NA	NA	NA	NA
		BEALB128MW02	12/14/2015	N	< 0.45 U	< 0.51 U	< 0.96 U	< 0.48 U	< 0.57 U	< 0.040 U	< 0.040 U	< 0.040 U	< 0.040 U	< 0.080 U
			7/28/2016	N	< 0.80 U	< 0.80 U	< 0.80 U	< 0.80 U	< 0.80 U	< 0.10 U	< 0.10 U	< 0.10 U	< 0.10 U	< 0.10 U
			6/14/2017	N	< 0.80 U	< 0.80 U	< 0.80 U	< 0.80 U	< 0.80 U	0.043 J	< 0.10 UJ	< 0.10 UJ	< 0.10 UJ	< 0.10 UJ
			1/22/2018	N	NA	NA	< 0.80 U	NA	NA	NA	NA	NA	NA	NA
			3/19/2019	N	NA	NA	< 0.80 U	NA	NA	NA	NA	NA	NA	NA
		BEALB128MW03	12/14/2015	N	< 0.45 U	< 0.51 U	< 0.96 U	< 0.48 U	< 0.57 U	< 0.040 U	< 0.040 U	< 0.040 U	< 0.040 U	< 0.080 U
			7/29/2016	N	1.4	7.1	39	< 0.80 U	15	< 0.10 UJ	< 0.10 UJ	< 0.10 UJ	< 0.10 UJ	< 0.10 UJ
			6/13/2017	N	< 0.80 U	< 0.80 U	< 0.80 U	< 0.80 U	< 0.80 U	< 0.10 U	< 0.10 U	< 0.10 U	< 0.10 U	< 0.10 UJ
			1/22/2018	N	NA	NA	10	NA	NA	NA	NA	NA	NA	NA
			3/19/2019	N	NA	NA	< 0.80 U	NA	NA	NA	NA	NA	NA	NA
		BEALB128MW04	12/14/2015	N	< 0.45 U	< 0.51 U	< 0.96 U	7.4	< 0.57 U	< 0.040 U	< 0.040 U	< 0.040 U	< 0.040 U	< 0.080 U
			7/29/2016	N	< 0.80 U	< 0.80 U	< 0.80 U	< 0.80 U	< 0.80 U	< 0.10 U	< 0.10 U	< 0.10 U	< 0.10 U	< 0.10 U
			7/29/2016	FD	< 0.80 U	< 0.80 U	< 0.80 U	< 0.80 U	< 0.80 U	< 0.10 U	< 0.10 U	< 0.10 U	< 0.10 U	< 0.10 U
			6/13/2017	N	< 0.80 U	< 0.80 U	< 0.80 U	< 0.80 U	< 0.80 U	0.043 J	< 0.10 U	< 0.10 U	< 0.10 U	< 0.10 UJ
			1/22/2018	N	NA	NA	< 0.80 U	NA	NA	NA	NA	NA	NA	NA
130 Banyan Drive	174 Banyan Drive	BEALB130MW01	3/23/2017	N	1.2	66	160	< 0.80	12	< 0.10	< 0.10	< 0.10	< 0.10	< 0.10
			1/19/2018	N	0.45 J	35	96	< 0.80 U	< 0.80 U	< 0.10 U	< 0.10 U	< 0.10 U	< 0.10 U	< 0.10 U
			3/19/2019	N	< 0.80 U	19	54	< 0.80 U	< 0.80 U	< 0.10 UJ	< 0.10 UJ	< 0.10 UJ	< 0.10 UJ	< 0.10 UJ
			3/19/2019	FD	< 0.80 U	18	49	< 0.80 U	< 0.80 U	< 0.10 UJ	< 0.10 UJ	< 0.10 UJ	< 0.10 UJ	< 0.10 UJ
		BEALB130MW02	12/19/2018	N	< 0.80 U	10	130	< 0.80 U	< 0.80 U	< 0.10 U	< 0.10 U	< 0.10 U	< 0.10 U	< 0.10 U
			12/19/2018	FD	< 0.80 U	10	130	< 0.80 U	< 0.80 U	< 0.10 U	< 0.10 U	< 0.10 U	< 0.10 U	< 0.10 U
			3/19/2019	N	0.87 J	16	150	< 0.80 U	< 0.80 U	< 0.10 UJ	< 0.10 UJ	< 0.10 UJ	< 0.10 UJ	< 0.10 UJ
		BEALB130MW03	12/19/2018	N	< 0.80 U	1.5	10	< 0.80 U	< 0.80 U	< 0.10 U	< 0.10 U	< 0.10 U	< 0.10 U	< 0.10 U
			3/19/2019	N	< 0.80 U	1.2	13	< 0.80 U	< 0.80 U	< 0.10 UJ	< 0.10 UJ	< 0.10 UJ	< 0.10 UJ	< 0.10 UJ
		BEALB130MW04	12/19/2018	N	< 0.80 U	< 0.80 U	0.42 J	< 0.80 U	< 0.80 U	< 0.10 U	< 0.10 U	< 0.10 U	< 0.10 U	< 0.10 U
			3/19/2019	N	< 0.80 U	< 0.80 U	< 0.80 U	< 0.80 U	< 0.80 U	< 0.10 U	< 0.10 U	< 0.10 U	< 0.10 U	< 0.10 U
		BEALB130MW05	12/19/2018	N	< 0.80 U	< 0.80 U	< 0.80 U	< 0.80 U	< 0.80 U	< 0.10 U	< 0.10 U	< 0.10 U	< 0.10 U	< 0.10 U
			3/19/2019	N	< 0.80 U	< 0.80 U	< 0.80 U	< 0.80 U	< 0.80 U	< 0.10 U	< 0.10 U	< 0.10 U	< 0.10 U	< 0.10 U
		BEALB130MW06	4/8/2019	N	< 0.80 U	< 0.80 U	< 0.80 U	< 0.80 U	< 0.80 U	< 0.10 U	< 0.10 U	< 0.10 U	< 0.10 U	< 0.10 U

Appendix E-3  
Historical Groundwater Analytical Results - 2013 through 2019  
Laurel Bay Military Housing Area  
MCAS Beaufort, South Carolina

Old Laurel Bay Military Housing Area Address	New Laurel Bay Military Housing Area Address	SCDHEC RBSLs			Benzene	Ethylbenzene	Napthalene	Toluene	Xylenes	Benzo(a)anthracene	Benzo(b)fluoranthene	Benzo(k)fluoranthene	Chrysene	Dibenz(a,h)anthracene
					5	700	25	1000	10000	10	10	10	10	10
		Well ID	Sample Date	Sample Type										
132 Banyan Drive	188 Banyan Drive	BEALB132MW01	12/15/2015	N	7.9	42	150 J	< 0.48 U	39	< 0.040 U	< 0.040 U	< 0.040 U	< 0.040 U	< 0.080 U
			7/29/2016	N	30	78	200	< 0.80 U	60	< 0.10 U	< 0.10 U	< 0.10 U	< 0.10 U	< 0.10 U
			6/15/2017	N	17	52	150	< 0.80 U	33	0.050 J	< 0.10 UJ	< 0.10 UJ	< 0.10 UJ	< 0.10 UJ
			1/19/2018	N	33	NA	310	NA	NA	NA	NA	NA	NA	NA
			3/19/2019	N	22	NA	160	NA	NA	NA	NA	NA	NA	NA
			3/19/2019	FD	23	NA	180	NA	NA	NA	NA	NA	NA	NA
		BEALB132MW02	12/15/2015	N	0.50 J	< 0.51 U	2.8 J	< 0.48 U	< 0.57 U	< 0.040 U	< 0.040 U	< 0.040 U	< 0.040 U	< 0.080 U
			7/29/2016	N	< 0.80 U	< 0.80 U	< 0.80 U	< 0.80 U	< 0.80 U	< 0.10 U	< 0.10 U	< 0.10 U	< 0.10 U	< 0.10 U
			6/14/2017	N	< 0.80 U	< 0.80 U	1.2	< 0.80 U	< 0.80 U	0.041 J	< 0.10 U	< 0.10 U	< 0.10 U	< 0.10 U
			1/19/2018	N	< 0.80 U	NA	0.99 J	NA	NA	NA	NA	NA	NA	NA
			3/19/2019	N	0.47 J	NA	2.1	NA	NA	NA	NA	NA	NA	NA
		BEALB132MW03	12/15/2015	N	< 0.45 U	< 0.51 U	< 0.96 U	< 0.48 U	< 0.57 U	< 0.040 U	< 0.040 U	< 0.040 U	< 0.040 U	< 0.080 U
			7/29/2016	N	< 0.80 U	< 0.80 U	< 0.80 U	< 0.80 U	< 0.80 U	< 0.10 U	< 0.10 U	< 0.10 UJ	< 0.10 U	< 0.10 U
			6/14/2017	N	< 0.80 U	< 0.80 U	< 0.80 U	< 0.80 U	< 0.80 U	< 0.10 U	< 0.10 U	< 0.10 U	< 0.10 U	< 0.10 UJ
			1/19/2018	N	< 0.80 U	NA	< 0.80 U	NA	NA	NA	NA	NA	NA	NA
			3/19/2019	N	< 0.80 U	NA	< 0.80 U	NA	NA	NA	NA	NA	NA	NA
		BEALB132MW04	12/15/2015	N	< 0.45 U	< 0.51 U	0.47 J	< 0.48 U	< 0.57 U	< 0.040 U	< 0.040 U	< 0.040 U	< 0.040 U	< 0.080 U
			7/29/2016	N	< 0.80 U	< 0.80 U	< 0.80 U	< 0.80 U	< 0.80 U	< 0.10 U	< 0.10 U	< 0.10 U	< 0.10 U	< 0.10 U
			6/14/2017	N	< 0.80 U	< 0.80 U	< 0.80 U	< 0.80 U	< 0.80 U	0.13 J	< 0.10 U	< 0.10 U	0.080 J	< 0.10 UJ
			1/19/2018	N	< 0.80 U	NA	< 0.80 U	NA	NA	NA	NA	NA	NA	NA
			3/19/2019	N	< 0.80 U	NA	< 0.80 U	NA	NA	NA	NA	NA	NA	NA
135 Birch Drive	378 Birch Drive	BEALB135MW01	12/15/2015	N	< 0.45 U	3.4 J	79	< 0.48 U	0.36 J	< 0.040 U	< 0.040 U	< 0.040 U	< 0.040 U	< 0.080 U
			8/2/2016	N	< 0.80 U	2.4	45	< 0.80 U	< 0.80 U	< 0.10 U	< 0.10 U	< 0.10 U	< 0.10 U	< 0.10 U
			8/2/2016	FD	< 0.80 U	2.6	47	< 0.80 U	< 0.80 U	< 0.10 U	< 0.10 U	< 0.10 U	< 0.10 U	< 0.10 U
			6/14/2017	N	1	4.6	61	< 0.80 U	2.2	< 0.10 UJ	< 0.10 UJ	< 0.10 UJ	< 0.10 UJ	< 0.10 UJ
			1/23/2018	N	NA	NA	64	NA	NA	NA	NA	NA	NA	NA
			3/19/2019	N	NA	NA	36	NA	NA	NA	NA	NA	NA	NA
		BEALB135MW02	3/19/2019	FD	NA	NA	35	NA	NA	NA	NA	NA	NA	NA
			12/14/2015	N	< 0.45 U	< 0.51 U	< 0.96 U	< 0.48 U	< 0.57 U	< 0.040 U	< 0.040 U	< 0.040 U	< 0.040 U	< 0.080 U
			8/1/2016	N	< 0.80 U	< 0.80 U	< 0.80 U	< 0.80 U	< 0.80 U	< 0.10 U	< 0.10 U	< 0.10 U	< 0.10 U	< 0.10 U
			6/13/2017	N	< 0.80 U	< 0.80 U	< 0.80 U	< 0.80 U	< 0.80 U	< 0.10 UJ	< 0.10 UJ	< 0.10 UJ	< 0.10 UJ	< 0.10 UJ
			1/23/2018	N	NA	NA	< 0.80 U	NA	NA	NA	NA	NA	NA	NA
		BEALB135MW03	3/18/2019	N	NA	NA	< 0.80 U	NA	NA	NA	NA	NA	NA	NA
			12/14/2015	N	< 0.45 U	< 0.51 U	< 0.96 U	< 0.48 U	< 0.57 U	< 0.040 U	< 0.040 U	< 0.040 U	< 0.040 U	< 0.080 UJ
			8/2/2016	N	< 0.80 U	< 0.80 U	< 0.80 U	< 0.80 U	< 0.80 U	< 0.10 U	< 0.10 U	< 0.10 U	< 0.10 U	< 0.10 U
			6/13/2017	N	< 0.80 U	< 0.80 U	< 0.80 U	< 0.80 U	< 0.80 U	0.096 J	< 0.10 U	< 0.10 U	0.042 J	< 0.10 UJ
			1/22/2018	N	NA	NA	< 0.80 U	NA	NA	NA	NA	NA	NA	NA
		BEALB135MW04	3/18/2019	N	NA	NA	< 0.80 U	NA	NA	NA	NA	NA	NA	NA
			12/14/2015	N	< 0.45 U	< 0.51 U	< 0.96 U	< 0.48 U	< 0.57 U	< 0.040 U	< 0.040 U	< 0.040 U	< 0.040 U	< 0.080 U
			8/1/2016	N	< 0.80 U	< 0.80 U	< 0.80 U	< 0.80 U	< 0.80 U	< 0.10 U	< 0.10 U	< 0.10 U	< 0.10 U	< 0.10 U
			6/13/2017	N	< 0.80 U	< 0.80 U	< 0.80 U	< 0.80 U	< 0.80 U	0.044 J	< 0.10 U	< 0.10 U	< 0.10 U	< 0.10 UJ
			1/22/2018	N	NA	NA	< 0.80 U	NA	NA	NA	NA	NA	NA	NA
148 Laurel Bay Boulevard	917 Laurel Bay Boulevard	BEALB148MW01	12/16/2015	N	< 0.45 U	13	110 J	< 0.48 U	8.9	0.045 J	< 0.040 U	< 0.040 U	0.043 J	< 0.080 U
			8/2/2016	N/A	NS - FP	NS - FP	NS - FP	NS - FP	NS - FP	NS - FP	NS - FP	NS - FP	NS - FP	NS - FP
			6/15/2017	N	< 0.80 U	4	28	< 0.80 U	< 0.80 U	0.16 J	0.042 J	< 0.10 UJ	0.10 J	< 0.10 UJ
			1/22/2018	N	NA	NA	NA	NA	NA	0.24	0.098 J	< 0.10 U	0.15 J	< 0.10 U
			3/18/2019	N	NA	NA	33	NA	NA	NA	NA	NA	NA	NA
		BEALB148MW02	12/16/2015	N	< 0.45 U	0.60 J	48 J	0.24 J	< 0.57 U	< 0.040 U	< 0.040 U	< 0.040 U	< 0.040 U	< 0.080 U
			8/2/2016	N	< 0.80 U	< 0.80 U	18	< 0.80 U	< 0.80 U	< 0.10 U	< 0.10 U	< 0.10 U	< 0.10 U	< 0.10 U
			8/2/2016	FD	< 0.80 U	< 0.80 U	18	< 0.80 U	< 0.80 U	< 0.10 U	< 0.10 U	< 0.10 U	< 0.10 U	< 0.10 U
			6/15/2017	N	< 0.80 U	< 0.80 U	16	< 0.80 U	< 0.80 U	0.047 J	< 0.10 U	< 0.10 U	< 0.10 U	< 0.10 U
			1/19/2018	N	< 0.80 U	< 0.80 U	14	< 0.80 U	< 0.80 U	< 0.10 U	< 0.10 U	< 0.10 U	< 0.10 U	< 0.10 U
		BEALB148MW03	3/18/2019	N	NA	NA	11	NA	NA	NA	NA	NA	NA	NA
			12/16/2015	N	< 0.45 U	0.56 J	6.6 J	< 0.48 U	< 0.57 U	< 0.040 U	< 0.040 U	< 0.040 U	< 0.040 U	< 0.080 U
			8/2/2016	N	< 0.80 U	0.93 J	16	< 0.80 U	< 0.80 U	< 0.10 U	< 0.10 U	< 0.10 U	< 0.10 U	< 0.10 U
			6/15/2017	N	< 0.80 U	0.84 J	5.4	< 0.80 U	< 0.80 U	< 0.10 U	< 0.10 U	< 0.10 U	< 0.10 U	< 0.10 U
			1/19/2018	N	< 0.80 U	0.43 J	2.7	< 0.80 U	< 0.80 U	< 0.10 U	< 0.10 U	< 0.10 U	< 0.10 U	< 0.10 U
		BEALB148MW04	3/18/2019	N	NA	NA	1.4	NA	NA	NA	NA	NA	NA	NA
			12/15/2015	N	< 0.45 U	< 0.51 U	< 0.96 U	< 0.48 U	< 0.57 U	< 0.040 U	< 0.040 U	< 0.040 U	< 0.040 U	< 0.080 U
			8/2/2016	N	< 0.80 U	< 0.80 U	< 0.80 U	< 0.80 U	< 0.80 U	< 0.10 U	< 0.10 U	< 0.10 U	< 0.10 U	< 0.10 U
			6/15/2017	N	< 0.80 U	< 0.80 U	< 0.80 U	< 0.80 U	< 0.80 U	< 0.10 U	< 0.10 U	< 0.10 U	< 0.10 U	< 0.10 U
			1/19/2018	N	< 0.80 U	< 0.80 U	< 0.80 U	< 0.80 U	< 0.80 U	< 0.10 U	< 0.10 U	< 0.10 U	< 0.10 U	< 0.10 U
			3/18/2019	N	NA	NA	0.50 J	NA	NA	NA	NA	NA	NA	NA

Appendix E-3  
Historical Groundwater Analytical Results - 2013 through 2019  
Laurel Bay Military Housing Area  
MCAS Beaufort, South Carolina

Old Laurel Bay Military Housing Area Address	New Laurel Bay Military Housing Area Address	SCDHEC RBSLs			Benzene	Ethylbenzene	Naphthalene	Toluene	Xylenes	Benzo(a)anthracene	Benzo(b)fluoranthene	Benzo(k)fluoranthene	Chrysene	Dibenz(a,h)anthracene
					5	700	25	1000	10000	10	10	10	10	10
		Well ID	Sample Date	Sample Type										
156 Laurel Bay Boulevard	989 Laurel Bay Boulevard	BEALB156MW01	12/15/2015	N	< 0.45 U	9.2	72	< 0.48 U	25	< 0.20 U	< 0.20 U	< 0.20 U	< 0.20 U	< 0.40 U
			12/15/2015	FD	< 0.45 U	11	82	< 0.48 U	31	< 0.040 U	< 0.040 U	< 0.040 U	< 0.040 U	< 0.080 U
			8/1/2016	N	< 0.80 U	13	110	< 0.80 U	18	< 0.10 U	< 0.10 U	< 0.10 U	< 0.10 U	< 0.10 U
			6/14/2017	N	< 0.80 U	8.6	62	< 0.80 U	6.2	< 0.10 U	< 0.10 U	< 0.10 U	< 0.10 U	< 0.10 U
			1/23/2018	N	NA	NA	110	NA	NA	NA	NA	NA	NA	NA
			3/19/2019	N	NA	NA	16	NA	NA	NA	NA	NA	NA	NA
		BEALB156MW02	12/15/2015	N	< 0.45 U	< 0.51 U	< 0.96 U	< 0.48 U	< 0.57 U	< 0.040 U	< 0.040 U	< 0.040 U	< 0.040 U	< 0.080 U
			8/1/2016	N	< 0.80 U	< 0.80 U	< 0.80 U	< 0.80 U	< 0.80 U	< 0.10 U	< 0.10 U	< 0.10 U	< 0.10 U	< 0.10 U
			6/14/2017	N	< 0.80 U	< 0.80 U	< 0.80 U	< 0.80 U	< 0.80 U	< 0.10 U	< 0.10 U	< 0.10 U	< 0.10 U	< 0.10 UJ
			1/23/2018	N	NA	NA	< 0.80 U	NA	NA	NA	NA	NA	NA	NA
			3/18/2019	N	NA	NA	< 0.80 U	NA	NA	NA	NA	NA	NA	NA
		BEALB156MW03	12/15/2015	N	< 0.45 U	< 0.51 U	< 0.96 U	< 0.48 U	< 0.57 U	< 0.040 U	< 0.040 U	< 0.040 U	< 0.040 U	< 0.080 U
			8/1/2016	N	< 0.80 U	< 0.80 U	< 0.80 U	< 0.80 U	< 0.80 U	< 0.10 U	< 0.10 U	< 0.10 U	< 0.10 U	< 0.10 U
			6/14/2017	N	< 0.80 U	< 0.80 U	< 0.80 U	< 0.80 U	< 0.80 U	< 0.10 U	< 0.10 U	< 0.10 U	< 0.10 U	< 0.10 UJ
			1/22/2018	N	NA	NA	< 0.80 U	NA	NA	NA	NA	NA	NA	NA
			3/19/2019	N	NA	NA	< 0.80 U	NA	NA	NA	NA	NA	NA	NA
		BEALB156MW04	12/15/2015	N	< 0.45 U	< 0.51 U	< 0.96 U	< 0.48 U	< 0.57 U	< 0.040 U	< 0.040 U	< 0.040 U	< 0.040 U	< 0.080 U
			8/1/2016	N	< 0.80 U	< 0.80 U	< 0.80 U	< 0.80 U	< 0.80 U	< 0.10 U	< 0.10 U	< 0.10 UJ	< 0.10 U	< 0.10 U
			6/14/2017	N	< 0.80 U	< 0.80 U	< 0.80 U	< 0.80 U	< 0.80 U	< 0.10 U	< 0.10 U	< 0.10 U	< 0.10 U	< 0.10 UJ
			1/22/2018	N	NA	NA	< 0.80 U	NA	NA	NA	NA	NA	NA	NA
			3/18/2019	N	NA	NA	0.50 J	NA	NA	NA	NA	NA	NA	NA
		BEALB156MW05	12/15/2015	N	< 0.45 U	< 0.51 U	< 0.96 U	< 0.48 U	< 0.57 U	< 0.040 U	< 0.040 U	< 0.040 U	< 0.040 U	< 0.080 U
			8/3/2016	N	< 0.80 U	< 0.80 U	< 0.80 U	< 0.80 U	< 0.80 U	< 0.10 U	< 0.10 U	< 0.10 U	< 0.10 U	< 0.10 U
			6/14/2017	N	< 0.80 U	< 0.80 U	< 0.80 U	< 0.80 U	< 0.80 U	< 0.10 UJ	< 0.10 UJ	< 0.10 UJ	< 0.10 UJ	< 0.10 UJ
			1/22/2018	N	NA	NA	< 0.80 U	NA	NA	NA	NA	NA	NA	NA
			3/18/2019	N	NA	NA	< 0.80 U	NA	NA	NA	NA	NA	NA	NA
228 Cypress Street	136 Cypress Street	BEALB228MW01	3/20/2018	N	< 0.80 U	18	86	1.3	52	< 0.10 UJ	< 0.10 UJ	< 0.10 UJ	< 0.10 UJ	< 0.10 UJ
			3/7/2019	N	< 0.80 U	< 0.80 U	1.5 J	< 0.80 U	< 0.80 U	< 0.10 UJ	< 0.10 UJ	< 0.10 UJ	< 0.10 UJ	< 0.10 UJ
			3/7/2019	FD	< 0.80 U	< 0.80 U	2.1	< 0.80 U	< 0.80 U	< 0.10 UJ	< 0.10 U	< 0.10 U	< 0.10 UJ	< 0.10 U
		BEALB228MW02	12/18/2018	N	< 0.80 U	< 0.80 U	< 0.80 U	< 0.80 U	< 0.80 U	< 0.10 U	< 0.10 U	< 0.10 U	< 0.10 U	< 0.10 U
			3/7/2019	N	< 0.80 U	< 0.80 U	< 0.80 U	< 0.80 U	< 0.80 U	< 0.10 UJ	< 0.10 U	< 0.10 U	< 0.10 UJ	< 0.10 U
		BEALB228MW03	12/17/2018	N	< 0.80 U	< 0.80 U	< 0.80 U	< 0.80 U	< 0.80 U	< 0.10 U	< 0.10 U	< 0.10 U	< 0.10 U	< 0.10 U
			3/7/2019	N	< 0.80 U	< 0.80 U	< 0.80 U	< 0.80 U	< 0.80 U	< 0.10 UJ	< 0.10 UJ	< 0.10 UJ	< 0.10 UJ	< 0.10 UJ
		BEALB228MW04	12/17/2018	N	< 0.80 U	< 0.80 U	< 0.80 U	< 0.80 U	< 0.80 U	< 0.10 UJ	< 0.10 U	< 0.10 U	< 0.10 U	< 0.10 U
			3/7/2019	N	< 0.80 U	< 0.80 U	< 0.80 U	< 0.80 U	< 0.80 U	< 0.10 UJ	< 0.10 UJ	< 0.10 UJ	< 0.10 UJ	< 0.10 UJ
		BEALB228MW05	12/17/2018	N	< 0.80 U	< 0.80 U	< 0.80 U	< 0.80 U	< 0.80 U	< 0.10 U	< 0.10 U	< 0.10 U	< 0.10 U	< 0.10 U
			3/7/2019	N	< 0.80 U	< 0.80 U	< 0.80 U	< 0.80 U	< 0.80 U	< 0.10 UJ	< 0.10 UJ	< 0.10 UJ	< 0.10 UJ	< 0.10 UJ
254 Beech Street	37 Beech Street	BEALB254MW01	3/20/2018	N	17 J	15 J	190	< 0.80 U	< 0.80 U	< 0.10 UJ	< 0.10 UJ	< 0.10 UJ	< 0.10 UJ	< 0.10 UJ
			3/20/2018	FD	13	12	160	< 0.80 U	< 0.80 U	< 0.50 UJ	< 0.50 UJ	< 0.50 UJ	< 0.50 UJ	< 0.50 UJ
			3/13/2019	N/A	NS - FP	NS - FP	NS - FP	NS - FP	NS - FP	NS - FP	NS - FP	NS - FP	NS - FP	NS - FP
		BEALB254MW02	12/17/2018	N	< 0.80 U	< 0.80 U	< 0.80 U	< 0.80 U	< 0.80 U	< 0.10 U	< 0.10 U	< 0.10 U	< 0.10 U	< 0.10 U
			3/13/2019	N	< 0.80 U	< 0.80 U	< 0.80 U	< 0.80 U	< 0.80 U	< 0.10 UJ	< 0.10 U	< 0.10 UJ	< 0.10 UJ	< 0.10 U
		BEALB254MW03	12/17/2018	N	< 0.80 U	< 0.80 U	< 0.80 U	< 0.80 U	< 0.80 U	< 0.10 UJ	< 0.10 UJ	< 0.10 UJ	< 0.10 UJ	< 0.10 UJ
			12/17/2018	FD	< 0.80 U	< 0.80 U	< 0.80 U	< 0.80 U	< 0.80 U	< 0.10 U	< 0.10 U	< 0.10 U	< 0.10 U	< 0.10 U
		BEALB254MW04	3/11/2019	N	< 0.80 U	< 0.80 U	< 0.80 U	< 0.80 U	< 0.80 U	< 0.10 U	< 0.10 U	< 0.10 U	< 0.10 U	< 0.10 U
			12/17/2018	N	< 0.80 U	< 0.80 U	< 0.80 U	< 0.80 U	< 0.80 U	< 0.10 U	< 0.10 U	< 0.10 U	< 0.10 U	< 0.10 U
			3/11/2019	N	< 0.80 U	< 0.80 U	< 0.80 U	< 0.80 U	< 0.80 U	< 0.10 U	< 0.10 U	< 0.10 U	< 0.10 U	< 0.10 U
256 Beech Street	53 Beech Street	BEALB256MW01	3/23/2017	N	1.2	14	38	< 0.80	12	< 0.10	< 0.10	< 0.10	< 0.10	< 0.10
			3/23/2017	FD	1.3	15	38	< 0.80	13	< 0.10	< 0.10	< 0.10	< 0.10	< 0.10
			1/23/2018	N	2.3	14	50	< 0.80 U	2.2	< 0.10 UJ	< 0.10 UJ	< 0.10 UJ	< 0.10 UJ	< 0.10 UJ
			3/11/2019	N	< 0.80 U	0.73 J	1.8	< 0.80 U	< 0.80 U	< 0.50 UJ	< 0.50 UJ	< 0.50 UJ	< 0.50 UJ	< 0.50 UJ
			3/11/2019	FD	< 0.80 U	0.75 J	1.9	< 0.80 U	< 0.80 U	< 0.50 UJ	< 0.50 UJ	< 0.50 UJ	< 0.50 UJ	< 0.50 UJ
		BEALB256MW02	12/13/2018	N	< 0.80 U	< 0.80 U	< 0.80 U	< 0.80 U	< 0.80 U	< 0.10 U	< 0.10 U	< 0.10 U	< 0.10 U	< 0.10 U
			3/8/2019	N	< 0.80 U	< 0.80 U	< 0.80 U	< 0.80 U	< 0.80 U	< 0.10 U	< 0.10 U	< 0.10 U	< 0.10 U	< 0.10 U
		BEALB256MW03	12/13/2018	N	< 0.80 U	< 0.80 U	< 0.80 U	< 0.80 U	< 0.80 U	< 0.10 U	< 0.10 U	< 0.10 U	< 0.10 U	< 0.10 U
			3/8/2019	N	< 0.80 U	< 0.80 U	< 0.80 U	< 0.80 U	< 0.80 U	< 0.10 UJ	< 0.10 UJ	< 0.10 UJ	< 0.10 UJ	< 0.10 UJ
		BEALB256MW04	12/13/2018	N	< 0.80 U	< 0.80 U	< 0.80 U	< 0.80 U	< 0.80 U	< 0.10 U	< 0.10 U	< 0.10 U	< 0.10 U	< 0.10 U
			3/7/2019	N	< 0.80 U	< 0.80 U	< 0.80 U	< 0.80 U	< 0.80 U	< 0.10 UJ	< 0.10 UJ	< 0.10 UJ	< 0.10 UJ	< 0.10 UJ
		BEALB256MW05	12/17/2018	N	< 0.80 U	< 0.80 U	< 0.80 U	< 0.80 U	< 0.80 U	< 0.10 UJ	< 0.10 UJ	< 0.10 UJ	< 0.10 UJ	< 0.10 UJ
			3/8/2019	N	< 0.80 U	< 0.80 U	< 0.80 U	< 0.80 U	< 0.80 U	< 0.10 UJ	< 0.10 UJ	< 0.10 UJ	< 0.10 UJ	< 0.10 UJ
268 Beech Street	149 Beech Street	BEALB268MW01	3/20/2018	N	< 0.80 U	6.2	19	< 0.80 U	19	< 0.10 UJ	< 0.10 UJ	< 0.10 UJ	< 0.10 UJ	< 0.10 UJ

Appendix E-3  
Historical Groundwater Analytical Results - 2013 through 2019  
Laurel Bay Military Housing Area  
MCAS Beaufort, South Carolina

Old Laurel Bay Military Housing Area Address	New Laurel Bay Military Housing Area Address	SCDHEC RBSLs			Benzene	Ethylbenzene	Naphthalene	Toluene	Xylenes	Benzo(a)anthracene	Benzo(b)fluoranthene	Benzo(k)fluoranthene	Chrysene	Dibenz(a,h)anthracene
					5	700	25	1000	10000	10	10	10	10	10
		Well ID	Sample Date	Sample Type										
273 Birch Drive	82 Birch Drive	BEALB273MW01	7/25/2016	N	2.4	5.9	75	< 0.80 U	1.5	< 0.10 U	< 0.10 U	< 0.10 U	< 0.10 U	< 0.10 U
			6/14/2017	N	1.9	16	170	< 0.80 U	< 0.80 U	0.056 J	< 0.10 UJ	< 0.10 UJ	< 0.10 UJ	< 0.10 UJ
			1/23/2018	N	2.6	11	140	< 0.80 U	< 0.80 U	< 0.10 U	< 0.10 U	< 0.10 U	< 0.10 U	< 0.10 U
			3/5/2019	N	NA	NA	100	NA	NA	NA	NA	NA	NA	NA
		BEALB273MW02	12/13/2018	N	< 0.80 U	< 0.80 U	< 0.80 U	< 0.80 U	< 0.80 U	< 0.10 U	< 0.10 U	< 0.10 U	< 0.10 U	< 0.10 U
			3/6/2019	N	NA	NA	< 0.80 U	NA	NA	NA	NA	NA	NA	NA
		BEALB273MW03	12/13/2018	N	< 0.80 UJ	0.72 J	24 J	< 0.80 UJ	0.67 J	< 0.10 U	< 0.10 U	< 0.10 U	< 0.10 U	< 0.10 U
			3/5/2019	N	NA	NA	15	NA	NA	NA	NA	NA	NA	NA
		BEALB273MW04	12/13/2018	N	< 0.80 UJ	< 0.80 UJ	0.78 J	< 0.80 UJ	< 0.80 UJ	< 0.10 U	< 0.10 U	< 0.10 U	< 0.10 U	< 0.10 U
			3/5/2019	N	NA	NA	< 0.80 U	NA	NA	NA	NA	NA	NA	NA
		BEALB273MW05	12/13/2018	N	< 0.80 U	< 0.80 U	< 0.80 U	< 0.80 U	< 0.80 U	< 0.10 U	< 0.10 U	< 0.10 U	< 0.10 U	< 0.10 U
			3/6/2019	N	NA	NA	< 0.80 U	NA	NA	NA	NA	NA	NA	NA
282 Birch Drive	191 Birch Drive	BEALB282MW136	7/30/2013	N	0.41 J	1.2	57	< 0.25 U	< 0.25 U	< 0.11 U	< 0.11 U	< 0.25 U	< 0.11 U	< 0.11 U
			9/11/2014	N	< 0.40 U	0.76 J	14	< 0.20 U	< 0.40 U	< 0.040 U	< 0.040 U	< 0.040 U	< 0.040 U	< 0.080 U
			9/11/2014	FD	< 0.40 U	0.76 J	15	< 0.20 U	< 0.40 U	< 0.040 U	< 0.040 U	< 0.040 U	< 0.040 U	< 0.080 U
			9/15/2015	N	< 0.45 U	NA	16	NA	NA	NA	NA	NA	NA	NA
			9/15/2015	FD	< 0.45 U	NA	13	NA	NA	NA	NA	NA	NA	NA
			7/28/2016	N	NA	NA	15	NA	NA	NA	NA	NA	NA	NA
		BEALB282MW137	7/28/2016	FD	NA	NA	16	NA	NA	NA	NA	NA	NA	NA
			7/30/2013	N	< 0.25 U	< 0.25 U	< 0.25 U	< 0.25 U	< 0.25 U	< 0.10 U	< 0.10 U	< 0.25 U	< 0.10 U	< 0.10 U
			9/11/2014	N	< 0.40 U	< 0.20 U	< 0.20 U	< 0.20 U	< 0.40 U	< 0.040 U	< 0.040 U	< 0.040 U	< 0.040 U	< 0.080 U
			9/15/2015	N	< 0.45 U	NA	< 0.96 U	NA	NA	NA	NA	NA	NA	NA
		BEALB282MW138	7/28/2016	N	NA	NA	< 0.80 U	NA	NA	NA	NA	NA	NA	NA
			7/30/2013	N	< 0.25 U	< 0.25 U	< 0.25 U	< 0.25 U	< 0.25 U	< 0.10 U	< 0.10 U	< 0.10 U	< 0.10 U	< 0.10 U
			9/12/2014	N	< 0.40 U	< 0.20 U	< 0.20 U	< 0.20 U	< 0.40 U	< 0.040 U	< 0.040 U	< 0.040 U	< 0.040 U	< 0.080 U
			9/15/2015	N	< 0.45 U	NA	0.14 J	NA	NA	NA	NA	NA	NA	NA
			7/27/2016	N	NA	NA	< 0.80 U	NA	NA	NA	NA	NA	NA	NA
		BEALB282MW139	7/30/2013	N	< 0.25 U	< 0.25 U	0.41 J	< 0.25 U	< 0.25 U	< 0.10 U	< 0.10 U	< 0.10 U	< 0.10 U	< 0.10 U
			9/12/2014	N	< 0.40 U	< 0.20 U	< 0.20 U	< 0.20 U	< 0.40 U	< 0.040 U	< 0.040 U	< 0.040 U	< 0.040 U	< 0.080 U
			9/15/2015	N	< 0.45 U	NA	< 0.96 U	NA	NA	NA	NA	NA	NA	NA
			7/27/2016	N	NA	NA	< 0.80 U	NA	NA	NA	NA	NA	NA	NA
285 Birch Drive	174 Birch Drive	BEALB285MW01	3/23/2017	N	0.95	5.1	33	< 0.80	5.9	< 0.10	< 0.10	< 0.10	< 0.10	< 0.10
			1/23/2018	N	2.1	10	60	< 0.80 U	7.2	< 0.10 U	< 0.10 U	< 0.10 U	< 0.10 U	< 0.10 U
			3/6/2019	N	1.6	5.2	35	<0.80	1.4	<0.10 UJ	<0.10	<0.10	<0.10 UJ	<0010
		BEALB285MW02	12/18/2018	N	< 0.80 U	< 0.80 U	0.41 J	< 0.80 U	< 0.80 U	< 0.10 U	< 0.10 U	< 0.10 U	< 0.10 U	< 0.10 U
			3/6/2019	N	< 0.80 U	< 0.80 U	2	< 0.80 U	< 0.80 U	< 0.10 UJ	< 0.10 UJ	< 0.10 UJ	< 0.10 UJ	< 0.10 UJ
		BEALB285MW03	12/18/2018	N	0.52 J	1.5	39	< 0.80 U	< 0.80 U	< 0.10 UJ	< 0.10 UJ	< 0.10 UJ	< 0.10 UJ	< 0.10 UJ
			3/6/2019	N	0.66 J	1.6	37	<0.80	<0.80	< 0.10 UJ	< 0.10 UJ	< 0.10 UJ	< 0.10 UJ	< 0.10 UJ
		BEALB285MW04	12/18/2018	N	< 0.80 U	< 0.80 U	< 0.80 U	< 0.80 U	< 0.80 U	< 0.10 U	< 0.10 U	< 0.10 U	< 0.10 U	< 0.10 U
			3/6/2019	N	<0.80	<0.80	0.49 J	<0.80	<0.80	< 0.10 UJ	< 0.10 UJ	< 0.10 UJ	< 0.10 UJ	< 0.10 UJ
		BEALB285MW05	12/18/2018	N	< 0.80 U	< 0.80 U	< 0.80 U	< 0.80 U	< 0.80 U	< 0.10 U	< 0.10 U	< 0.10 U	< 0.10 U	< 0.10 U
			3/6/2019	N	<0.80	<0.80	0.6 J	<0.80	<0.80	< 0.10 UJ	< 0.10 UJ	< 0.10 UJ	< 0.10 UJ	< 0.10 UJ
		BEALB285MW06	12/18/2018	N	3.1	4.9	56	< 0.80 U	12	< 0.10 U	< 0.10 U	< 0.10 U	< 0.10 U	< 0.10 U
			12/18/2018	FD	3.3	5.2	61	< 0.80 U	13	< 0.10 UJ	< 0.10 UJ	< 0.10 UJ	< 0.10 UJ	< 0.10 UJ
			3/6/2019	N	4.6	5.2	49	< 0.80 U	7.1	< 0.10 UJ	< 0.10 UJ	< 0.10 UJ	< 0.10 UJ	< 0.10 UJ
			3/6/2019	FD	4.2	4.7	53	< 0.80 U	7.2	< 0.10 UJ	< 0.10 UJ	< 0.10 UJ	< 0.10 UJ	< 0.10 UJ
292 Birch Drive	273 Birch Drive	BEALB285MW07	4/8/2019	N	< 0.80 U	< 0.80 U	9.1	< 0.80 UJ	0.52 J	< 0.10 UJ	< 0.10 UJ	< 0.10 UJ	< 0.10 UJ	< 0.10 UJ
		BEALB292MW01	3/23/2017	N	< 0.80	3.2	10	< 0.80	< 0.80	< 0.10	< 0.10	< 0.10	< 0.10	< 0.10

Appendix E-3  
Historical Groundwater Analytical Results - 2013 through 2019  
Laurel Bay Military Housing Area  
MCAS Beaufort, South Carolina

Old Laurel Bay Military Housing Area Address	New Laurel Bay Military Housing Area Address	SCDHEC RBSLs			Benzene	Ethylbenzene	Naphthalene	Toluene	Xylenes	Benzo(a)anthracene	Benzo(b)fluoranthene	Benzo(k)fluoranthene	Chrysene	Dibenz(a,h)anthracene
					5	700	25	1000	10000	10	10	10	10	10
		Well ID	Sample Date	Sample Type										
325 Ash Street	238 Ash Street	BEALB325MW01	7/25/2016	N	< 0.80 U	25	100 J	< 0.80 U	18	< 0.10 U	< 0.10 U	< 0.10 U	< 0.10 U	< 0.10 UJ
			6/14/2017	N	< 0.80 U	18	86	< 0.80 U	8.8	< 0.10 U	< 0.10 U	< 0.10 U	< 0.10 U	< 0.10 UJ
			1/23/2018	N	< 0.80 U	16	92	< 0.80 U	7.1	< 0.10 U	< 0.10 U	< 0.10 U	< 0.10 U	< 0.10 U
			3/18/2019	N	NA	NA	80	NA	NA	NA	NA	NA	NA	NA
			3/18/2019	FD	NA	NA	86	NA	NA	NA	NA	NA	NA	NA
		BEALB325MW02	12/19/2018	N	< 0.80 U	6.9	41	< 0.80 U	20	< 0.10 U	< 0.10 U	< 0.10 U	< 0.10 U	< 0.10 U
			3/18/2019	N	NA	NA	27	NA	NA	NA	NA	NA	NA	NA
		BEALB325MW03	12/19/2018	N	< 0.80 U	2.4	10	< 0.80 U	0.87 J	< 0.10 U	< 0.10 U	< 0.10 U	< 0.10 U	< 0.10 U
			3/15/2019	N	NA	NA	8.8	NA	NA	NA	NA	NA	NA	NA
		BEALB325MW04	12/19/2018	N	< 0.80 U	< 0.80 U	< 0.80 U	< 0.80 U	< 0.80 U	< 0.10 U	< 0.10 U	< 0.10 U	< 0.10 U	< 0.10 U
			3/15/2019	N	NA	NA	< 0.80 U	NA	NA	NA	NA	NA	NA	NA
		BEALB325MW05	12/19/2018	N	< 0.80 U	< 0.80 U	0.66 J	< 0.80 U	< 0.80 U	< 0.10 UJ	< 0.10 UJ	< 0.10 UJ	< 0.10 UJ	< 0.10 UJ
			3/18/2019	N	NA	NA	0.62 J	NA	NA	NA	NA	NA	NA	NA
		BEALB325MW06	12/19/2018	N	< 0.80 U	21	91	0.56 J	36	< 0.10 U	< 0.10 U	< 0.10 U	< 0.10 U	< 0.10 U
			3/18/2019	N/A	NS - FP	NS - FP	NS - FP	NS - FP	NS - FP	NS - FP	NS - FP	NS - FP	NS - FP	NS - FP
		BEALB325MW07	12/19/2018	N	< 0.80 U	< 0.80 U	< 0.80 U	< 0.80 U	< 0.80 U	< 0.10 U	< 0.10 U	< 0.10 U	< 0.10 U	< 0.10 U
			3/18/2019	N	NA	NA	0.43 J	NA	NA	NA	NA	NA	NA	NA
		BEALB325MW08	12/19/2018	N	1.7	21	140	0.51 J	39	< 0.10 U	< 0.10 U	< 0.10 U	< 0.10 U	< 0.10 U
			3/18/2019	N	NA	NA	91	NA	NA	NA	NA	NA	NA	NA
		BEALB325MW09	3/18/2019	FD	NA	NA	92	NA	NA	NA	NA	NA	NA	NA
			4/8/2019	N	< 0.80 U	< 0.80 U	< 0.80 U	< 0.80 U	< 0.80 U	< 0.10 UJ	< 0.10 UJ	< 0.10 UJ	< 0.10 UJ	< 0.10 UJ
326 Ash Street	239 Ash Street	BEALB326MW01	4/8/2019	FD	< 0.80 U	< 0.80 U	< 0.80 U	< 0.80 U	< 0.80 U	< 0.10 U	< 0.10 U	< 0.10 U	< 0.10 U	< 0.10 U
			7/25/2016	N	2.6	15	49	0.86 J	59	< 0.10 U	< 0.10 U	< 0.10 U	< 0.10 U	< 0.10 U
			6/14/2017	N	2.2	8	37	< 0.80 U	23	< 0.50 UJ	< 0.50 UJ	< 0.50 UJ	< 0.50 UJ	< 0.50 UJ
			1/23/2018	N	3.7	19	74	0.68 J	43	< 0.10 UJ	< 0.10 UJ	< 0.10 UJ	< 0.10 UJ	< 0.10 UJ
			3/18/2019	N	NA	NA	51	NA	NA	NA	NA	NA	NA	NA
		BEALB326MW02	3/18/2019	FD	NA	NA	48	NA	NA	NA	NA	NA	NA	NA
			12/19/2018	N	< 0.80 U	< 0.80 U	< 0.80 U	< 0.80 U	< 0.80 U	< 0.10 U	< 0.10 U	< 0.10 U	< 0.10 U	< 0.10 U
			12/19/2018	FD	< 0.80 U	< 0.80 U	< 0.80 U	< 0.80 U	< 0.80 U	< 0.10 U	< 0.10 U	< 0.10 U	< 0.10 U	< 0.10 U
		BEALB326MW03	3/15/2019	N	NA	NA	< 0.80 U	NA	NA	NA	NA	NA	NA	NA
			12/19/2018	N	< 0.80 U	< 0.80 U	< 0.80 U	< 0.80 U	< 0.80 U	< 0.10 U	< 0.10 U	< 0.10 U	< 0.10 U	< 0.10 U
		BEALB326MW04	3/14/2019	N	NA	NA	< 0.80 U	NA	NA	NA	NA	NA	NA	NA
			12/19/2018	N	< 0.80 U	< 0.80 U	< 0.80 U	< 0.80 U	< 0.80 U	< 0.10 U	< 0.10 U	< 0.10 U	< 0.10 U	< 0.10 U
330 Ash Street	309 Ash Street	BEALB330MW01	3/15/2019	N	NA	NA	< 0.80 U	NA	NA	NA	NA	NA	NA	NA
			12/19/2018	N	< 0.80 U	< 0.80 U	0.60 J	< 0.80 U	< 0.80 U	< 0.10 U	< 0.10 U	< 0.10 U	< 0.10 U	< 0.10 U
			3/15/2019	N	NA	NA	< 0.80 U	NA	NA	NA	NA	NA	NA	NA
			7/26/2016	N	1.3	48	120	0.86 J	100	< 0.10 UJ	< 0.10 UJ	< 0.10 UJ	< 0.10 UJ	< 0.10 UJ
		BEALB330MW02	6/14/2017	N	1.5	46	150	1.1	68	< 0.10 U	< 0.10 U	< 0.10 U	< 0.10 U	< 0.10 U
			1/24/2018	N/A	NS - FP	NS - FP	NS - FP	NS - FP	NS - FP	NS - FP	NS - FP	NS - FP	NS - FP	NS - FP
		BEALB330MW03	3/14/2019	N/A	NS - FP	NS - FP	NS - FP	NS - FP	NS - FP	NS - FP	NS - FP	NS - FP	NS - FP	NS - FP
			12/18/2018	N	< 0.80 U	< 0.80 U	< 0.80 U	< 0.80 U	< 0.80 U	< 0.10 U	< 0.10 UJ	< 0.10 UJ	< 0.10 U	< 0.10 UJ
		BEALB330MW04	3/14/2019	N	< 0.80 U	< 0.80 U	1.1	< 0.80 U	< 0.80 U	< 0.10 U	< 0.10 U	< 0.10 U	< 0.10 U	< 0.10 U
			12/17/2018	N	< 0.80 U	< 0.80 U	1.2	< 0.80 U	< 0.80 U	< 0.10 UJ	< 0.10 UJ	< 0.10 UJ	< 0.10 UJ	< 0.10 UJ
		BEALB330MW05	3/15/2019	N	< 0.80 U	0.84 J	4.2	< 0.80 U	0.76 J	< 0.10 U	< 0.10 U	< 0.10 U	< 0.10 U	< 0.10 U
			12/17/2018	N	< 0.80 U	< 0.80 U	< 0.80 U	< 0.80 U	< 0.80 U	< 0.10 UJ	< 0.10 UJ	< 0.10 UJ	< 0.10 UJ	< 0.10 UJ
331 Ash Street	324 Ash Street	BEALB331MW01	3/15/2019	N	< 0.80 U	< 0.80 U	3.5	< 0.80 U	< 0.80 U	< 0.10 UJ	< 0.10 UJ	< 0.10 UJ	< 0.10 UJ	< 0.10 UJ
			3/15/2019	FD	< 0.80 U	0.88 J	23	< 0.80 U	1.1	< 0.10 UJ	< 0.10 UJ	< 0.10 UJ	< 0.10 UJ	< 0.10 UJ
		BEALB331MW02	12/18/2018	N	< 0.80 U	< 0.80 U	< 0.80 U	< 0.80 U	< 0.80 U	< 0.10 U	< 0.10 U	< 0.10 U	< 0.10 U	< 0.10 U
			3/14/2019	N	< 0.80 U	< 0.80 U	< 0.80 U	< 0.80 U	< 0.80 U	< 0.10 U	< 0.10 U	< 0.10 U	< 0.10 U	< 0.10 U
		BEALB331MW03	12/18/2018	N	< 0.80 U	< 0.80 U	< 0.80 U	< 0.80 U	< 0.80 U	< 0.10 U	< 0.10 U	< 0.10 U	< 0.10 U	< 0.10 U
			3/14/2019	N	< 0.80 U	< 0.80 U	< 0.80 U	< 0.80 U	< 0.80 U	< 0.10 U	< 0.10 U	< 0.10 U	< 0.10 U	< 0.10 UJ
		BEALB331MW04	12/18/2018	N	< 0.80 U	< 0.80 U	< 0.80 U	< 0.80 U	< 0.80 U	< 0.10 U	< 0.10 U	< 0.10 U	< 0.10 U	< 0.10 U
			3/14/2019	N	< 0.80 U	< 0.80 U	< 0.80 U	< 0.80 U	< 0.80 U	< 0.10 U	< 0.10 U	< 0.10 U	< 0.10 U	< 0.10 U
		BEALB331MW05	12/18/2018	N	< 0.80 U	< 0.80 U	6.2	< 0.80 U	< 0.80 U	< 0.10 U	< 0.10 U	< 0.10 U	< 0.10 U	< 0.10 U
			3/14/2019	N	< 0.80 U	< 0.80 U	0.89 J	< 0.80 U	< 0.80 U	< 0.10 U	< 0.10 U	< 0.10 U	< 0.10 U	< 0.10 U

Appendix E-3  
Historical Groundwater Analytical Results - 2013 through 2019  
Laurel Bay Military Housing Area  
MCAS Beaufort, South Carolina

Old Laurel Bay Military Housing Area Address	New Laurel Bay Military Housing Area Address	SCDHEC RBSLs			Benzene	Ethylbenzene	Napthalene	Toluene	Xylenes	Benzo(a)anthracene	Benzo(b)fluoranthene	Benzo(k)fluoranthene	Chrysene	Dibenz(a,h)anthracene
					5	700	25	1000	10000	10	10	10	10	10
		Well ID	Sample Date	Sample Type										
335 Ash Street	350 Ash Street	BEALB335MW01	1/24/2018	N/A	NS - FP	NS - FP	NS - FP	NS - FP	NS - FP	NS - FP	NS - FP	NS - FP	NS - FP	NS - FP
			3/14/2019	N/A	NS - FP	NS - FP	NS - FP	NS - FP	NS - FP	NS - FP	NS - FP	NS - FP	NS - FP	NS - FP
		BEALB335MW02	12/17/2018	N	< 0.80 U	< 0.80 U	6	< 0.80 U	< 0.80 U	< 0.10 UJ	< 0.10 UJ	< 0.10 UJ	< 0.10 UJ	< 0.10 UJ
			12/17/2018	FD	< 0.80 U	< 0.80 U	6.7	< 0.80 U	< 0.80 U	< 0.10 U	< 0.10 U	< 0.10 U	< 0.10 U	< 0.10 U
		BEALB335MW03	3/14/2019	N	< 0.80 U	< 0.80 U	2.2	< 0.80 U	< 0.80 U	< 0.10 U	< 0.10 U	< 0.10 U	< 0.10 U	< 0.10 U
			12/13/2018	N	< 0.80 U	< 0.80 U	< 0.80 U	< 0.80 U	< 0.80 U	< 0.10 U	< 0.10 U	< 0.10 U	< 0.10 U	< 0.10 U
		BEALB335MW04	3/14/2019	N	< 0.80 U	< 0.80 U	< 0.80 U	< 0.80 U	< 0.80 U	< 0.10 U	< 0.10 U	< 0.10 U	< 0.10 U	< 0.10 U
			12/17/2018	N	< 0.80 U	< 0.80 U	< 0.80 U	< 0.80 U	< 0.80 U	< 0.10 U	< 0.10 U	< 0.10 U	< 0.10 U	< 0.10 U
		BEALB335MW05	3/14/2019	N	< 0.80 U	< 0.80 U	< 0.80 U	< 0.80 U	< 0.80 U	< 0.10 U	< 0.10 U	< 0.10 U	< 0.10 U	< 0.10 U
			12/17/2018	N	< 0.80 U	< 0.80 U	< 0.80 U	< 0.80 U	< 0.80 U	< 0.10 U	< 0.10 U	< 0.10 U	< 0.10 U	< 0.10 U
336 Ash Street	381 Ash Street	BEALB336MW01	7/25/2016	N	5.9	12	55	< 0.80 U	2	< 0.10 U	< 0.10 U	< 0.10 U	< 0.10 U	< 0.10 U
			7/25/2016	FD	6.6	13	63	< 0.80 U	2.3	< 0.10 U	< 0.10 U	< 0.10 U	< 0.10 U	< 0.10 U
			6/15/2017	N	7.7	21	130	< 0.80 U	< 0.80 U	0.041 J	< 0.10 U	< 0.10 U	< 0.10 U	< 0.10 U
			1/24/2018	N	6.6	18	79	< 0.80 U	< 0.80 U	< 0.10 U	< 0.10 U	< 0.10 U	< 0.10 U	< 0.10 U
			3/14/2019	N/A	NS - FP	NS - FP	NS - FP	NS - FP	NS - FP	NS - FP	NS - FP	NS - FP	NS - FP	NS - FP
		BEALB336MW02	12/19/2018	N	< 0.80 U	< 0.80 U	0.81 J	< 0.80 U	< 0.80 U	< 0.10 U	< 0.10 U	< 0.10 U	< 0.10 U	< 0.10 U
			3/14/2019	N	< 0.80 U	NA	< 0.80 U	NA	NA	NA	NA	NA	NA	NA
			3/14/2019	FD	< 0.80 U	NA	< 0.80 U	NA	NA	NA	NA	NA	NA	NA
		BEALB336MW03	12/19/2018	N	< 0.80 U	< 0.80 U	< 0.80 U	< 0.80 U	< 0.80 U	< 0.10 U	< 0.10 U	< 0.10 U	< 0.10 U	< 0.10 U
			3/14/2019	N	< 0.80 U	NA	< 0.80 U	NA	NA	NA	NA	NA	NA	NA
		BEALB336MW04	12/19/2018	N	< 0.80 U	< 0.80 U	< 0.80 U	< 0.80 U	< 0.80 U	< 0.10 UJ	< 0.10 UJ	< 0.10 UJ	< 0.10 UJ	< 0.10 UJ
			3/14/2019	N	< 0.80 U	NA	< 0.80 U	NA	NA	NA	NA	NA	NA	NA
		BEALB336MW05	12/19/2018	N	< 0.80 U	< 0.80 U	< 0.80 U	< 0.80 U	< 0.80 U	< 0.10 U	< 0.10 U	< 0.10 U	< 0.10 U	< 0.10 U
			3/14/2019	N	< 0.80 U	NA	< 0.80 U	NA	NA	NA	NA	NA	NA	NA
		BEALB336MW06	12/19/2018	N	< 0.80 U	< 0.80 U	< 0.80 U	< 0.80 U	< 0.80 U	< 0.10 U	< 0.10 U	< 0.10 U	< 0.10 U	< 0.10 U
			3/14/2019	N	< 0.80 U	NA	< 0.80 U	NA	NA	NA	NA	NA	NA	NA
342 Ash Street	445 Ash Street	BEALB342MW01	3/23/2017	N	0.68	0.72	5.1	< 0.80	< 0.80	< 0.10	< 0.10	< 0.10	< 0.10	
343 Ash Street	410 Ash Street	BEALB343MW01	7/25/2016	N	< 0.80 U	13	37	< 0.80 U	< 0.80 U	< 0.10 U	< 0.10 U	< 0.10 U	< 0.10 U	< 0.10 U
			6/15/2017	N	< 0.80 U	3.9	7.7	< 0.80 U	< 0.80 U	< 0.10 U	< 0.10 U	< 0.10 U	< 0.10 U	< 0.10 U
			1/24/2018	N	< 0.80 U	1.7	8.7	< 0.80 U	< 0.80 U	< 0.10 U	< 0.10 U	< 0.10 U	< 0.10 U	< 0.10 U
			3/14/2019	N	NA	NA	3.5	NA	NA	NA	NA	NA	NA	NA
			3/14/2019	N	NA	NA	3.5	NA	NA	NA	NA	NA	NA	NA
		BEALB343MW02	12/13/2018	N	< 0.80 UJ	< 0.80 UJ	0.60 J	< 0.80 UJ	< 0.80 UJ	< 0.10 U	< 0.10 U	< 0.10 U	< 0.10 U	< 0.10 U
			3/14/2019	N	NA	NA	< 0.80 U	NA	NA	NA	NA	NA	NA	NA
		BEALB343MW03	12/13/2018	N	< 0.80 UJ	< 0.80 UJ	1.3 J	< 0.80 UJ	< 0.80 UJ	< 0.10 U	< 0.10 U	< 0.10 U	< 0.10 U	< 0.10 U
			3/13/2019	N	NA	NA	34	NA	NA	NA	NA	NA	NA	NA
		BEALB343MW04	12/13/2018	N	< 0.80 U	< 0.80 U	< 0.80 U	< 0.80 U	< 0.80 U	< 0.10 U	< 0.10 U	< 0.10 U	< 0.10 U	< 0.10 U
3/14/2019	N		NA	NA	< 0.80 U	NA	NA	NA	NA	NA	NA	NA		
BEALB343MW05	12/13/2018	N	< 0.80 UJ	< 0.80 UJ	< 0.80 UJ	< 0.80 UJ	< 0.80 UJ	< 0.10 U	< 0.10 U	< 0.10 U	< 0.10 U	< 0.10 U		
	3/13/2019	N	NA	NA	< 0.80 U	NA	NA	NA	NA	NA	NA	NA		
353 Ash Street	502 Ash Street	BEALB353MW01	7/25/2016	N	0.97 J	15	100	< 0.80 U	1.2	< 0.10 U	< 0.10 U	< 0.10 U	< 0.10 U	< 0.10 U
			6/15/2017	N	1.4	11	17	< 0.80 U	0.47 J	< 0.50 U	< 0.50 U	< 0.50 U	< 0.50 U	< 0.50 U
			1/26/2018	N	1.2	18	1.6	< 0.80 U	0.56 J	< 0.50 UJ	< 0.50 UJ	< 0.50 UJ	< 0.50 UJ	< 0.50 UJ
			3/14/2019	N	NA	NA	2.2	NA	NA	NA	NA	NA	NA	NA
		BEALB353MW02	12/19/2018	N	< 0.80 U	1.2	1.3	< 0.80 U	< 0.80 U	< 0.10 UJ	< 0.10 UJ	< 0.10 UJ	< 0.10 UJ	< 0.10 UJ
			3/13/2019	N	NA	NA	1.2	NA	NA	NA	NA	NA	NA	NA
		BEALB353MW03	12/19/2018	N	< 0.80 U	< 0.80 U	< 0.80 U	< 0.80 U	< 0.80 U	< 0.10 U	< 0.10 U	< 0.10 U	< 0.10 U	< 0.10 U
			3/13/2019	N	NA	NA	< 0.80 U	NA	NA	NA	NA	NA	NA	NA
		BEALB353MW04	12/19/2018	N	< 0.80 U	4.5	29	< 0.80 U	< 0.80 U	< 0.10 U	< 0.10 U	< 0.10 U	< 0.10 U	< 0.10 U
			3/13/2019	N	NA	NA	13	NA	NA	NA	NA	NA	NA	NA
			3/13/2019	FD	NA	NA	12	NA	NA	NA	NA	NA	NA	NA
		BEALB353MW05	12/19/2018	N	< 0.80 U	< 0.80 U	< 0.80 U	< 0.80 U	< 0.80 U	< 0.10 U	< 0.10 U	< 0.10 U	< 0.10 U	< 0.10 U
			3/14/2019	N	NA	NA	< 0.80 U	NA	NA	NA	NA	NA	NA	NA
		BEALB353MW06	12/19/2018	N	< 0.80 U	< 0.80 U	< 0.80 U	< 0.80 U	< 0.80 U	< 0.10 U	< 0.10 U	< 0.10 U	< 0.10 U	< 0.10 U
			3/13/2019	N	NA	NA	< 0.80 U	NA	NA	NA	NA	NA	NA	NA
		BEALB353MW07	12/18/2018	N	< 0.80 U	< 0.80 U	< 0.80 U	< 0.80 U	< 0.80 U	< 0.10 UJ	< 0.10 UJ	< 0.10 UJ	< 0.10 UJ	< 0.10 UJ
3/13/2019	N		NA	NA	< 0.80 U	NA	NA	NA	NA	NA	NA	NA		
BEALB353MW08	12/19/2018	N	< 0.80 U	< 0.80 U	< 0.80 U	< 0.80 U	< 0.80 U	< 0.10 U	< 0.10 U	< 0.10 U	< 0.10 U	< 0.10 U		
	3/13/2019	N	NA	NA	< 0.80 U	NA	NA	NA	NA	NA	NA	NA		
BEALB353MW09	4/8/2019	N	< 0.80 U	< 0.80 U	< 0.80 U	< 0.80 UJ	< 0.80 U	< 0.10 U	< 0.10 U	< 0.10 U	< 0.10 U	< 0.10 U		
BEALB353MW10	4/8/2019	N	< 0.80 U	< 0.80 U	< 0.80 U	< 0.80 U	< 0.80 U	< 0.10 U	< 0.10 U	< 0.10 U	< 0.10 U	< 0.10 U		

Appendix E-3  
Historical Groundwater Analytical Results - 2013 through 2019  
Laurel Bay Military Housing Area  
MCAS Beaufort, South Carolina

Old Laurel Bay Military Housing Area Address	New Laurel Bay Military Housing Area Address	SCDHEC RBSLs			Benzene	Ethylbenzene	Naphthalene	Toluene	Xylenes	Benzo(a)anthracene	Benzo(b)fluoranthene	Benzo(k)fluoranthene	Chrysene	Dibenz(a,h)anthracene
					5	700	25	1000	10000	10	10	10	10	10
		Well ID	Sample Date	Sample Type										
388 Acorn Drive	125 Acorn Drive	BEALB388MW110	7/29/2013	N	0.25 J	15	72	< 0.25 U	23	0.33	0.19 J	< 0.11 U	0.20 J	< 0.11 U
			9/10/2014	N	2.0	14	71	< 0.20 U	18	< 0.040 U	< 0.040 U	< 0.040 U	< 0.040 U	< 0.080 U
			9/14/2015	N	0.75 J	NA	49 BJ	NA	NA	NA	NA	NA	NA	NA
			7/27/2016	N	NA	NA	30	NA	NA	NA	NA	NA	NA	NA
			6/15/2017	N	NA	NA	34	NA	NA	NA	NA	NA	NA	NA
			1/24/2018	N	NA	NA	62	NA	NA	NA	NA	NA	NA	NA
			3/18/2019	N	NA	NA	35	NA	NA	NA	NA	NA	NA	NA
			3/18/2019	FD	NA	NA	32	NA	NA	NA	NA	NA	NA	NA
		BEALB388MW111	7/29/2013	N	< 0.25 U	< 0.25 U	< 0.25 U	< 0.25 U	< 0.25 U	< 0.10 U	< 0.10 U	< 0.10 U	< 0.10 U	< 0.10 U
			9/10/2014	N	< 0.40 U	< 0.20 U	0.48 J	< 0.20 U	< 0.40 U	< 0.040 U	< 0.040 U	< 0.040 U	< 0.040 U	< 0.080 U
			9/14/2015	N	< 0.45 U	NA	< 0.96 U	NA	NA	NA	NA	NA	NA	NA
			7/27/2016	N	NA	NA	< 0.80 U	NA	NA	NA	NA	NA	NA	NA
			6/15/2017	N	NA	NA	< 0.80 U	NA	NA	NA	NA	NA	NA	NA
			1/24/2018	N	NA	NA	< 0.80 U	NA	NA	NA	NA	NA	NA	NA
			3/18/2019	N	NA	NA	< 0.80 U	NA	NA	NA	NA	NA	NA	NA
		BEALB388MW112	7/29/2013	N	< 0.25 U	< 0.25 U	14	< 0.25 U	< 0.25 U	< 0.11 U	< 0.11 U	< 0.11 U	< 0.11 U	< 0.11 U
			9/10/2014	N	< 0.40 U	< 0.20 U	26	< 0.20 U	< 0.40 U	< 0.040 U	< 0.040 U	< 0.040 U	< 0.040 U	< 0.080 U
			9/14/2015	N	< 0.45 U	NA	6.8 BJ	NA	NA	NA	NA	NA	NA	NA
			7/27/2016	N	NA	NA	2.8	NA	NA	NA	NA	NA	NA	NA
			7/27/2016	FD	NA	NA	3.2	NA	NA	NA	NA	NA	NA	NA
			6/15/2017	N	NA	NA	8.5	NA	NA	NA	NA	NA	NA	NA
			1/24/2018	N	NA	NA	3.5	NA	NA	NA	NA	NA	NA	NA
			3/18/2019	N	NA	NA	2.1	NA	NA	NA	NA	NA	NA	NA
391 Acorn Drive	138 Acorn Drive	BEALB391MW113	7/30/2013	N	< 0.25 U	< 0.25 U	< 0.25 U	< 0.25 U	< 0.25 U	< 0.11 U	< 0.11 U	< 0.11 U	< 0.11 U	< 0.11 U
			9/10/2014	N	< 0.40 U	< 0.20 U	< 0.20 U	< 0.20 U	< 0.40 U	< 0.040 U	< 0.040 U	< 0.040 U	< 0.040 U	< 0.080 U
			9/15/2015	N	< 0.45 U	NA	< 0.96 U	NA	NA	NA	NA	NA	NA	NA
		BEALB391MW114	7/29/2013	N	< 0.25 U	< 0.25 U	6.6	< 0.25 U	< 0.25 U	< 0.11 U	< 0.11 U	< 0.11 U	< 0.11 U	< 0.11 U
			7/29/2013	FD	< 0.25 U	< 0.25 U	6.3	< 0.25 U	< 0.25 U	< 0.11 U	< 0.11 U	< 0.11 U	< 0.11 U	< 0.11 U
			9/10/2014	N	< 0.40 U	< 0.20 U	12	< 0.20 U	< 0.40 U	< 0.040 U	< 0.040 U	< 0.040 U	< 0.040 U	< 0.080 U
			9/14/2015	N	< 0.45 U	NA	0.51 BJ	NA	NA	NA	NA	NA	NA	NA
		BEALB391MW115	7/29/2013	N	< 0.25 U	< 0.25 U	< 0.25 U	< 0.25 U	< 0.12 U	< 0.12 U	< 0.12 U	< 0.12 U	< 0.12 U	< 0.12 U
			9/10/2014	N	< 0.40 U	< 0.20 U	0.89 J	< 0.20 U	< 0.40 U	< 0.040 U	< 0.040 U	< 0.040 U	< 0.040 U	< 0.080 U
			9/14/2015	N	< 0.45 U	NA	0.63 BJ	NA	NA	NA	NA	NA	NA	NA
		BEALB391MW116	7/29/2013	N	< 0.25 U	< 0.25 U	3.7	< 0.25 U	< 0.25 U	< 0.10 U	< 0.10 U	< 0.10 U	< 0.10 U	< 0.10 U
			9/10/2014	N	< 0.40 U	< 0.20 U	0.57 J	< 0.20 U	< 0.40 U	< 0.040 U	< 0.040 U	< 0.040 U	< 0.040 U	< 0.080 U
			9/14/2015	N	< 0.45 U	NA	19 BJ	NA	NA	NA	NA	NA	NA	NA
398 Acorn Drive	203 Acorn Drive	BEALB398MW104	7/30/2013	N	< 0.25 U	< 0.25 U	< 0.25 U	< 0.25 U	< 0.25 U	< 0.10 U	< 0.10 U	< 0.10 U	< 0.10 U	< 0.10 U
			9/10/2014	N	< 0.40 U	< 0.20 U	< 0.20 U	< 0.20 U	< 0.40 U	< 0.040 U	< 0.040 U	< 0.040 U	< 0.040 U	< 0.080 U
			9/15/2015	N	< 0.45 U	NA	< 0.96 U	NA	NA	NA	NA	NA	NA	NA
		BEALB398MW105	7/30/2013	N	< 0.25 U	< 0.25 U	< 0.25 U	< 0.25 U	< 0.11 U	< 0.11 U	< 0.11 U	< 0.11 U	< 0.11 U	< 0.11 U
			9/10/2014	N	< 0.40 U	< 0.20 U	< 0.20 U	< 0.20 U	< 0.40 U	< 0.040 U	< 0.040 U	< 0.040 U	< 0.040 U	< 0.080 U
			9/15/2015	N	< 0.45 U	NA	0.18 J	NA	NA	NA	NA	NA	NA	NA
		BEALB398MW106	7/30/2013	N	0.71	0.18 J	0.93	< 0.25 U	< 0.25 U	< 0.11 U	< 0.11 U	< 0.11 U	< 0.11 U	< 0.11 U
			9/10/2014	N	< 0.40 U	< 0.20 U	< 0.20 U	< 0.20 U	< 0.40 U	< 0.040 U	< 0.040 U	< 0.040 U	< 0.040 U	< 0.080 U
			9/15/2015	N	< 0.45 U	NA	< 0.96 U	NA	NA	NA	NA	NA	NA	NA
430 Elderberry Drive	323 Elderberry Drive	BEALB430MW01	7/22/2016	N	< 0.80 U	9.1	24	< 0.80 U	24	< 0.10 U	< 0.10 U	< 0.10 U	< 0.10 U	< 0.10 U



Appendix E-3  
Historical Groundwater Analytical Results - 2013 through 2019  
Laurel Bay Military Housing Area  
MCAS Beaufort, South Carolina

Old Laurel Bay Military Housing Area Address	New Laurel Bay Military Housing Area Address	SCDHEC RBSLs			Benzene	Ethylbenzene	Naphthalene	Toluene	Xylenes	Benzo(a)anthracene	Benzo(b)fluoranthene	Benzo(k)fluoranthene	Chrysene	Dibenz(a,h)anthracene
					5	700	25	1000	10000	10	10	10	10	10
		Well ID	Sample Date	Sample Type										
437 Elderberry Drive	362 Elderberry Drive	BEALB437MW133	7/31/2013	N	0.93	25	110	0.57	49	< 0.21 UJ	< 0.21 UJ	< 0.21 UJ	< 0.21 UJ	< 0.21 UJ
			7/31/2013	FD	0.96	26	110	0.61	50	< 0.21 UJ	< 0.21 UJ	< 0.21 UJ	< 0.21 UJ	< 0.21 UJ
			9/11/2014	N	0.40 J	8.8	41	< 0.20 U	18	< 0.040 U	< 0.040 U	< 0.040 U	< 0.040 U	< 0.080 U
			9/11/2014	FD	0.41 J	9.3	45	< 0.20 U	19	< 0.040 U	< 0.040 U	< 0.040 U	< 0.040 U	< 0.080 U
			9/15/2015	N	1.5 J	NA	180 BJ	NA	NA	NA	NA	NA	NA	NA
			9/15/2015	FD	1.3 J	NA	200 BJ	NA	NA	NA	NA	NA	NA	NA
			7/27/2016	N	NA	NA	77	NA	NA	NA	NA	NA	NA	NA
			6/15/2017	N	NA	NA	170	NA	NA	NA	NA	NA	NA	NA
		BEALB437MW134	1/25/2018	N	NA	NA	83	NA	NA	NA	NA	NA	NA	NA
			3/11/2019	N	NA	NA	120	NA	NA	NA	NA	NA	NA	NA
			7/31/2013	N	< 0.50 U	< 0.50 U	6.9	< 0.50 U	< 0.50 U	< 0.21 U	< 0.21 U	< 0.21 U	< 0.21 U	< 0.21 U
			9/11/2014	N	< 0.40 U	< 0.20 U	1.1	< 0.20 U	< 0.40 U	< 0.040 U	< 0.040 U	< 0.040 U	< 0.040 U	< 0.080 U
			9/15/2015	N	< 0.45 U	NA	0.86 J	NA	NA	NA	NA	NA	NA	NA
			7/27/2016	N	NA	NA	0.88 J	NA	NA	NA	NA	NA	NA	NA
		BEALB437MW135	6/15/2017	N	NA	NA	1.7	NA	NA	NA	NA	NA	NA	NA
			1/25/2018	N	NA	NA	1.0	NA	NA	NA	NA	NA	NA	NA
			3/11/2019	N	NA	NA	0.72 J	NA	NA	NA	NA	NA	NA	NA
			7/31/2013	N	< 0.50 U	< 0.50 U	< 0.50 U	< 0.50 U	< 0.50 U	< 0.21 U	< 0.21 U	< 0.21 U	< 0.21 U	< 0.21 U
			9/11/2014	N	< 0.40 U	< 0.20 U	< 0.20 U	< 0.20 U	< 0.40 U	< 0.040 U	< 0.040 U	< 0.040 U	< 0.040 U	< 0.080 U
			9/15/2015	N	< 0.45 U	NA	< 0.96 U	NA	NA	NA	NA	NA	NA	NA
		BEALB437MW140	7/27/2016	N	NA	NA	< 0.80 U	NA	NA	NA	NA	NA	NA	NA
			6/15/2017	N	NA	NA	< 0.80 U	NA	NA	NA	NA	NA	NA	NA
			1/24/2018	N	NA	NA	< 0.80 U	NA	NA	NA	NA	NA	NA	NA
			3/11/2019	N	NA	NA	< 0.80 U	NA	NA	NA	NA	NA	NA	NA
			7/31/2013	N	< 0.50 U	< 0.50 U	< 0.50 U	< 0.50 U	< 0.50 U	< 0.21 U	< 0.21 U	< 0.21 U	< 0.21 U	< 0.21 U
			9/11/2014	N	< 0.40 U	< 0.20 U	< 0.20 U	< 0.20 U	< 0.40 U	< 0.040 U	< 0.040 U	< 0.040 U	< 0.040 U	< 0.080 U
		BEALB437MW141	9/15/2015	N	< 0.45 U	NA	< 0.96 U	NA	NA	NA	NA	NA	NA	NA
			7/27/2016	N	NA	NA	< 0.80 U	NA	NA	NA	NA	NA	NA	NA
			6/15/2017	N	NA	NA	< 0.80 U	NA	NA	NA	NA	NA	NA	NA
			1/24/2018	N	NA	NA	< 0.80 U	NA	NA	NA	NA	NA	NA	NA
			3/12/2019	N	NA	NA	< 0.80 U	NA	NA	NA	NA	NA	NA	NA
			3/12/2019	FD	NA	NA	< 0.80 U	NA	NA	NA	NA	NA	NA	NA
440 Elderberry Drive	405 Elderberry Drive	BEALB440MW01	7/31/2013	N	< 0.50 U	< 0.50 U	< 0.50 U	< 0.50 U	< 0.50 U	< 0.21 U	< 0.21 U	< 0.21 U	< 0.21 U	< 0.21 U
			9/11/2014	N	< 0.40 U	< 0.20 U	< 0.20 U	< 0.20 U	< 0.40 U	< 0.040 U	< 0.040 U	< 0.040 U	< 0.040 U	< 0.080 U
			9/15/2015	N	< 0.45 U	NA	< 0.96 U	NA	NA	NA	NA	NA	NA	NA
			7/27/2016	N	NA	NA	< 0.80 U	NA	NA	NA	NA	NA	NA	NA
			6/15/2017	N	NA	NA	< 0.80 U	NA	NA	NA	NA	NA	NA	NA
		BEALB440MW02	1/24/2018	N	NA	NA	< 0.80 U	NA	NA	NA	NA	NA	NA	NA
			3/12/2019	N	NA	NA	< 0.80 U	NA	NA	NA	NA	NA	NA	NA
			12/18/2018	N	< 0.80 U	< 0.80 U	1.6	< 0.80 U	< 0.80 U	< 0.10 U	< 0.10 U	< 0.10 U	< 0.10 U	< 0.10 U
			3/12/2019	N	NA	NA	< 0.80 U	NA	NA	NA	NA	NA	NA	NA
		BEALB440MW03	12/18/2018	N	< 0.80 U	< 0.80 U	3.2	< 0.80 U	< 0.80 U	< 0.10 U	< 0.10 U	< 0.10 U	< 0.10 U	< 0.10 U
			3/12/2019	N	NA	NA	< 0.80 U	NA	NA	NA	NA	NA	NA	NA
		BEALB440MW04	12/18/2018	N	< 0.80 U	< 0.80 U	< 0.80 U	< 0.80 U	< 0.80 U	< 0.10 U	< 0.10 U	< 0.10 U	< 0.10 U	< 0.10 U
			3/12/2019	N	NA	NA	< 0.80 U	NA	NA	NA	NA	NA	NA	NA
		BEALB440MW05	12/18/2018	N	< 0.80 U	< 0.80 U	0.53 J	< 0.80 U	< 0.80 U	< 0.10 U	< 0.10 U	< 0.10 U	< 0.10 U	< 0.10 U
			3/12/2019	N	NA	NA	2.1	NA	NA	NA	NA	NA	NA	NA
441 Elderberry Drive	392 Elderberry Drive	BEALB441MW117	7/31/2013	N	< 0.50 U	< 0.50 U	< 0.50 U	< 0.50 U	< 0.50 U	< 0.21 U	< 0.21 U	< 0.21 U	< 0.21 U	< 0.21 U
			9/11/2014	N	< 0.40 U	< 0.20 U	0.54 J	< 0.20 U	< 0.40 U	< 0.040 U	< 0.040 U	< 0.040 U	< 0.040 U	< 0.080 U
		BEALB441MW118	7/31/2013	N	< 0.50 U	< 0.50 U	6.9	< 0.50 U	< 0.50 U	< 0.21 U	< 0.21 U	< 0.21 U	< 0.21 U	< 0.21 U
			9/11/2014	N	< 0.40 U	< 0.20 U	2.7	< 0.20 U	< 0.40 U	< 0.040 U	< 0.040 U	< 0.040 U	< 0.040 U	< 0.080 U
		BEALB441MW119	7/31/2013	N	< 0.50 U	0.22 J	7.0	< 0.50 U	< 0.50 U	< 0.21 U	< 0.21 U	< 0.21 U	< 0.21 U	< 0.21 U
			9/11/2014	N	< 0.40 U	0.33 J	8.1	< 0.20 U	< 0.40 U	< 0.040 U	< 0.040 U	< 0.040 U	< 0.040 U	< 0.080 U



Appendix E-3  
Historical Groundwater Analytical Results - 2013 through 2019  
Laurel Bay Military Housing Area  
MCAS Beaufort, South Carolina

Old Laurel Bay Military Housing Area Address	New Laurel Bay Military Housing Area Address	SCDHEC RBSLs			Benzene	Ethylbenzene	Naphthalene	Toluene	Xylenes	Benzo(a)anthracene	Benzo(b)fluoranthene	Benzo(k)fluoranthene	Chrysene	Dibenz(a,h)anthracene
					5	700	25	1000	10000	10	10	10	10	10
		Well ID	Sample Date	Sample Type										
456 Elderberry Drive	537 Elderberry Drive	BEALB456MW01	7/22/2016	N	6.1	44	200	< 4.0 U	28	< 0.10 U	< 0.10 U	< 0.10 U	< 0.10 U	< 0.10 U
			6/15/2017	N	5.4	64	340	< 0.80 U	41	0.21 J	< 0.50 U	< 0.50 U	< 0.50 U	< 0.50 U
			1/26/2018	N	4.4 J	51	320	< 4.0 U	36	< 0.10 U	< 0.10 U	< 0.10 U	< 0.10 U	< 0.10 U
			3/8/2019	N/A	NS - FP	NS - FP	NS - FP	NS - FP	NS - FP	NS - FP	NS - FP	NS - FP	NS - FP	NS - FP
		BEALB456MW02	12/18/2018	N	< 0.80 U	< 0.80 U	< 0.80 U	< 0.80 U	< 0.80 U	< 0.10 U	< 0.10 U	< 0.10 U	< 0.10 U	< 0.10 U
			3/8/2019	N	< 0.80 U	NA	< 0.80 U	NA	NA	NA	NA	NA	NA	NA
		BEALB456MW03	12/18/2018	N	< 0.80 U	< 0.80 U	< 0.80 U	< 0.80 U	< 0.80 U	< 0.10 U	< 0.10 U	< 0.10 U	< 0.10 U	< 0.10 U
			3/8/2019	N	< 0.80 U	NA	< 0.80 U	NA	NA	NA	NA	NA	NA	NA
		BEALB456MW04	12/18/2018	N	< 0.80 U	< 0.80 U	< 0.80 U	< 0.80 U	< 0.80 U	< 0.10 UJ	< 0.10 UJ	< 0.10 UJ	< 0.10 UJ	< 0.10 UJ
			3/11/2019	N	< 0.80 U	NA	< 0.80 U	NA	NA	NA	NA	NA	NA	NA
		BEALB456MW05	12/18/2018	N	< 0.80 U	< 0.80 U	< 0.80 U	< 0.80 U	< 0.80 U	< 0.10 UJ	< 0.10 UJ	< 0.10 UJ	< 0.10 UJ	< 0.10 UJ
			3/8/2019	N	< 0.80 U	NA	< 0.80 U	NA	NA	NA	NA	NA	NA	NA
458 Elderberry Drive	551 Elderberry Drive	BEALB458MW01	7/22/2016	N	1.5	19	76	< 0.80 U	< 0.80 U	< 0.10 U	< 0.10 U	< 0.10 U	< 0.10 U	< 0.10 U
			6/15/2017	N/A	NS - FP	NS - FP	NS - FP	NS - FP	NS - FP	NS - FP	NS - FP	NS - FP	NS - FP	NS - FP
			1/26/2018	N/A	NS - FP	NS - FP	NS - FP	NS - FP	NS - FP	NS - FP	NS - FP	NS - FP	NS - FP	NS - FP
			3/13/2019	N/A	NS - FP	NS - FP	NS - FP	NS - FP	NS - FP	NS - FP	NS - FP	NS - FP	NS - FP	NS - FP
		BEALB458MW02	12/17/2018	N	< 0.80 U	< 0.80 U	< 0.80 U	< 0.80 U	< 0.80 U	< 0.10 U	< 0.10 U	< 0.10 U	< 0.10 U	< 0.10 U
			3/13/2019	N	< 0.80 U	< 0.80 U	7.6	< 0.80 U	< 0.80 U	< 0.10 UJ	< 0.10 UJ	< 0.10 UJ	< 0.10 UJ	< 0.10 UJ
		BEALB458MW03	12/18/2018	N	< 0.80 U	< 0.80 U	0.75 J	< 0.80 U	< 0.80 U	< 0.10 U	< 0.10 U	< 0.10 U	< 0.10 U	< 0.10 U
			3/13/2019	N	< 0.80 U	< 0.80 U	< 0.80 U	< 0.80 U	< 0.80 U	< 0.10 UJ	< 0.10 UJ	< 0.10 UJ	< 0.10 UJ	< 0.10 UJ
		BEALB458MW04	12/17/2018	N	< 0.80 U	< 0.80 U	< 0.80 U	< 0.80 U	< 0.80 U	0.040 J	< 0.10 U	< 0.10 U	< 0.10 U	< 0.10 U
			3/13/2019	N	< 0.80 U	< 0.80 U	< 0.80 U	< 0.80 U	< 0.80 U	< 0.10 UJ	< 0.10 U	< 0.10 UJ	< 0.10 UJ	< 0.10 UJ
468 Dogwood Drive	65 Dogwood Drive	BEALB468MW01	7/25/2016	N	< 0.80 U	< 0.80 U	1.3	< 0.80 U	< 0.80 U	< 0.10 U	< 0.10 U	< 0.10 U	< 0.10 U	< 0.10 U
473 Dogwood Drive	82 Dogwood Drive	BEALB473MW01	3/23/2017	N	< 0.80	11	57	< 0.80	2.7	< 0.10	< 0.10	< 0.10	< 0.10	< 0.10
			1/24/2018	N	< 0.80 U	5.3	37	< 0.80 U	0.60 J	< 0.10 U	< 0.10 U	< 0.10 U	< 0.10 U	< 0.10 U
			3/13/2019	N	< 0.80 U	4.4	32	< 0.80 U	1.4	< 0.10 UJ	< 0.10 U	< 0.10 UJ	< 0.10 UJ	< 0.10 U
			3/13/2019	FD	< 0.80 U	4.5	30	< 0.80 U	1.4	< 0.10 UJ	< 0.10 U	< 0.10 UJ	< 0.10 UJ	< 0.10 U
		BEALB473MW02	12/18/2018	N	< 0.80 U	< 0.80 U	< 0.80 U	< 0.80 U	< 0.80 U	< 0.10 UJ	< 0.10 UJ	< 0.10 UJ	< 0.10 UJ	< 0.10 UJ
			3/12/2019	N	< 0.80 U	< 0.80 U	< 0.80 U	< 0.80 U	< 0.80 U	< 0.10 UJ	< 0.10 UJ	< 0.10 UJ	< 0.10 UJ	< 0.10 UJ
		BEALB473MW03	12/18/2018	N	< 0.80 U	< 0.80 U	< 0.80 U	< 0.80 U	< 0.80 U	< 0.10 U	< 0.10 U	< 0.10 U	< 0.10 U	< 0.10 U
			3/13/2019	N	< 0.80 U	< 0.80 U	< 0.80 U	< 0.80 U	< 0.80 U	< 0.10 UJ	< 0.10 U	< 0.10 UJ	< 0.10 UJ	< 0.10 U
		BEALB473MW04	12/18/2018	N	< 0.80 U	< 0.80 U	< 0.80 U	< 0.80 U	< 0.80 U	< 0.10 U	< 0.10 U	< 0.10 U	< 0.10 U	< 0.10 U
			12/18/2018	FD	< 0.80 U	< 0.80 U	< 0.80 U	< 0.80 U	< 0.80 U	< 0.10 U	< 0.10 U	< 0.10 U	< 0.10 U	< 0.10 U
		BEALB473MW05	3/13/2019	N	< 0.80 U	< 0.80 U	< 0.80 U	< 0.80 U	< 0.80 U	< 0.10 UJ	< 0.10 UJ	< 0.10 UJ	< 0.10 UJ	< 0.10 UJ
			12/18/2018	N	< 0.80 U	< 0.80 U	0.51 J	< 0.80 U	< 0.80 U	< 0.10 U	< 0.10 U	< 0.10 U	< 0.10 U	< 0.10 U
			3/12/2019	N	< 0.80 U	< 0.80 U	< 0.80 U	< 0.80 U	< 0.80 U	< 0.10 UJ	< 0.10 UJ	< 0.10 UJ	< 0.10 UJ	< 0.10 UJ
518 Laurel Bay Boulevard	403 Laurel Bay Boulevard	BEALB518MW01	7/26/2016	N	< 0.80 U	1.5	20	< 0.80 U	2.6	< 0.10 U	0.16 J	0.15 J	< 0.10 U	0.15 J
635 Dahlia Drive	542 Dahlia Drive	BEALB635MW01	7/22/2016	N	< 0.80 U	< 0.80 U	0.81 J	< 0.80 U	< 0.80 U	< 0.10 U	< 0.10 U	< 0.10 U	< 0.10 U	< 0.10 U
638 Dahlia Drive	549 Dahlia Drive	BEALB638MW01	7/22/2016	N	< 0.80 U	< 0.80 U	< 0.80 U	< 0.80 U	< 0.80 U	< 0.10 U	< 0.10 U	< 0.10 U	< 0.10 U	< 0.10 U
640 Dahlia Drive	569 Dahlia Drive	BEALB640MW01	7/22/2016	N	< 0.80 U	< 0.80 U	< 0.80 U	< 0.80 U	< 0.80 U	< 0.10 U	< 0.10 U	< 0.10 U	< 0.10 U	< 0.10 U
		BEALB640MW02	7/22/2016	N	< 0.80 U	< 0.80 U	< 0.80 U	< 0.80 U	< 0.80 U	< 0.10 U	< 0.10 U	< 0.10 U	< 0.10 U	< 0.10 U
647 Dahlia Drive	668 Dahlia Drive	BEALB647MW01	7/21/2016	N	< 0.80 U	0.59 J	4.3	< 0.80 U	0.79 J	< 0.10 U	< 0.10 U	< 0.10 U	< 0.10 U	< 0.10 U
648 Dahlia Drive	633 Dahlia Drive	BEALB648MW01	7/21/2016	N	< 0.80 U	1.2	4.8	< 0.80 U	1.9	< 0.10 U	< 0.10 U	< 0.10 U	< 0.10 U	< 0.10 U
			6/16/2017	N	< 0.80 U	5.3	7.7	< 0.80 U	0.98 J	< 0.10 U	< 0.10 U	< 0.10 U	< 0.10 U	< 0.10 U
			1/24/2018	N/A	NS - FP	NS - FP	NS - FP	NS - FP	NS - FP	NS - FP	NS - FP	NS - FP	NS - FP	NS - FP
			3/7/2019	N/A	NS - FP	NS - FP	NS - FP	NS - FP	NS - FP	NS - FP	NS - FP	NS - FP	NS - FP	NS - FP
		BEALB648MW02	12/17/2018	N	< 0.80 U	< 0.80 U	< 0.80 U	< 0.80 U	< 0.80 U	< 0.10 U	< 0.10 U	< 0.10 U	< 0.10 U	< 0.10 U
			3/8/2019	N	< 0.80 U	< 0.80 U	< 0.80 U	< 0.80 U	< 0.80 U	< 0.10 UJ	< 0.10 UJ	< 0.10 UJ	< 0.10 UJ	< 0.10 UJ
		BEALB648MW03	12/17/2018	N	< 0.80 U	< 0.80 U	0.43 J	< 0.80 U	< 0.80 U	< 0.10 U	< 0.10 U	< 0.10 U	< 0.10 U	< 0.10 U
			3/7/2019	N	< 0.80 U	< 0.80 U	< 0.80 U	< 0.80 U	< 0.80 U	< 0.10 U	< 0.10 U	< 0.10 U	< 0.10 U	< 0.10 U
		BEALB648MW04	12/13/2018	N	< 0.80 U	< 0.80 U	0.86 J	< 0.80 U	< 0.80 U	< 0.10 U	< 0.10 U	< 0.10 U	< 0.10 U	< 0.10 U
			3/7/2019	N	< 0.80 U	< 0.80 U	3.9	< 0.80 U	0.48 J	< 0.10 UJ	< 0.10 UJ	< 0.10 UJ	< 0.10 UJ	< 0.10 UJ

Appendix E-3  
Historical Groundwater Analytical Results - 2013 through 2019  
Laurel Bay Military Housing Area  
MCAS Beaufort, South Carolina

Old Laurel Bay Military Housing Area Address	New Laurel Bay Military Housing Area Address	SCDHEC RBSLs			Benzene	Ethylbenzene	Naphthalene	Toluene	Xylenes	Benzo(a)anthracene	Benzo(b)fluoranthene	Benzo(k)fluoranthene	Chrysene	Dibenz(a,h)anthracene
					5	700	25	1000	10000	10	10	10	10	10
		Well ID	Sample Date	Sample Type										
650 Dahlia Drive	653 Dahlia Drive	BEALB650MW01	7/21/2016	N/A	NS - FP	NS - FP	NS - FP	NS - FP	NS - FP	NS - FP	NS - FP	NS - FP	NS - FP	NS - FP
			6/16/2017	N	0.56 J	13	59	< 0.80 U	2.3	< 0.10 U	< 0.10 U	< 0.10 U	< 0.10 U	< 0.10 U
			1/26/2018	N	< 0.80 U	4.3	12	< 0.80 U	0.46 J	< 0.10 U	< 0.10 U	< 0.10 U	< 0.10 U	< 0.10 U
			3/7/2019	N	< 0.80 U	0.62 J	0.84 J	< 0.80 U	< 0.80 U	0.11 J	0.067 J	0.053 J	0.072 J	0.050 J
			3/7/2019	FD	< 0.80 U	0.74 J	1.1	< 0.80 U	< 0.80 U	< 0.10 UJ	< 0.10 UJ	< 0.10 UJ	< 0.10 UJ	< 0.10 UJ
		BEALB650MW02	7/21/2016	N	< 0.80 U	< 0.80 U	< 0.80 U	< 0.80 U	< 0.80 U	< 0.10 U	< 0.10 U	< 0.10 U	< 0.10 U	< 0.10 U
			6/15/2017	N	< 0.80 U	< 0.80 U	< 0.80 U	< 0.80 U	< 0.80 U	< 0.10 UJ	< 0.10 UJ	< 0.10 UJ	< 0.10 UJ	< 0.10 UJ
			1/26/2018	N	< 0.80 U	< 0.80 U	< 0.80 U	< 0.80 U	< 0.80 U	< 0.10 U	< 0.10 U	< 0.10 U	< 0.10 U	< 0.10 U
			3/7/2019	N	< 0.80 U	< 0.80 U	< 0.80 U	< 0.80 U	< 0.80 U	< 0.10 UJ	< 0.10 U	< 0.10 U	< 0.10 UJ	< 0.10 U
		BEALB650MW03	12/17/2018	N	< 0.80 UJ	< 0.80 UJ	< 0.80 UJ	< 0.80 UJ	< 0.80 UJ	< 0.10 U	< 0.10 U	< 0.10 U	< 0.10 U	< 0.10 U
			3/7/2019	N	< 0.80 U	< 0.80 U	0.86 J	< 0.80 U	< 0.80 U	< 0.10 UJ	< 0.10 UJ	< 0.10 UJ	< 0.10 UJ	< 0.10 UJ
		BEALB650MW04	12/17/2018	N	< 0.80 U	< 0.80 U	< 0.80 U	< 0.80 U	< 0.80 U	< 0.10 UJ	< 0.10 UJ	< 0.10 UJ	< 0.10 UJ	< 0.10 UJ
			3/7/2019	N	< 0.80 U	< 0.80 U	< 0.80 U	< 0.80 U	< 0.80 U	< 0.10 UJ	< 0.10 U	< 0.10 U	< 0.10 UJ	< 0.10 U
		BEALB650MW05	12/17/2018	N	< 0.80 U	< 0.80 U	< 0.80 U	< 0.80 U	< 0.80 U	< 0.10 UJ	< 0.10 UJ	< 0.10 UJ	< 0.10 UJ	< 0.10 UJ
			3/7/2019	N	< 0.80 U	< 0.80 U	< 0.80 U	< 0.80 U	< 0.80 U	< 0.10 UJ	< 0.10 UJ	< 0.10 UJ	< 0.10 UJ	< 0.10 UJ
		BEALB650MW06	12/17/2018	N	< 0.80 U	< 0.80 U	< 0.80 U	< 0.80 U	< 0.80 U	< 0.10 U	< 0.10 U	< 0.10 U	< 0.10 U	< 0.10 U
			3/6/2019	N	< 0.80 U	< 0.80 U	< 0.80 U	< 0.80 U	< 0.80 U	< 0.10 UJ	< 0.10 U	< 0.10 U	< 0.10 UJ	< 0.10 U
652 Dahlia Drive	669 Dahlia Drive	BEALB652MW01	7/21/2016	N	< 0.80 U	< 0.80 U	0.61 J	< 0.80 U	0.49 J	< 0.10 U	< 0.10 U	< 0.10 U	< 0.10 U	< 0.10 U
		BEALB652MW02	7/21/2016	N	< 0.80 U	< 0.80 U	< 0.80 U	< 0.80 U	< 0.80 U	< 0.10 U	< 0.10 U	< 0.10 U	< 0.10 U	< 0.10 U
747 Blue Bell Lane	426 Blue Bell Lane	BEALB747MW01	3/23/2017	N	< 0.80	2.1	22	< 0.80	0.7	< 0.10	< 0.10	< 0.10	< 0.10	< 0.10
749 Blue Bell Lane	440 Blue Bell Lane	BEALB749MW01	3/23/2017	N	< 0.80	3.3	29	< 0.80	7.4	< 0.10	< 0.10	< 0.10	< 0.10	< 0.10
			1/25/2018	N	< 0.80 U	< 0.80 U	< 0.80 U	< 0.80 U	< 0.80 U	< 0.10 U	< 0.10 U	< 0.10 U	< 0.10 U	< 0.10 U
			3/6/2019	N	< 0.80 U	< 0.80 U	0.53 J	< 0.80 U	< 0.80 U	< 0.10 UJ	< 0.10 UJ	< 0.10 UJ	< 0.10 UJ	< 0.10 UJ
		BEALB749MW02	12/13/2018	N	< 0.80 U	< 0.80 U	< 0.80 U	< 0.80 U	< 0.80 U	< 0.10 U	< 0.10 U	< 0.10 U	< 0.10 U	< 0.10 U
			3/6/2019	N	< 0.80 U	< 0.80 U	< 0.80 U	< 0.80 U	< 0.80 U	< 0.10 UJ	< 0.10 U	< 0.10 UJ	< 0.10 UJ	< 0.10 U
		BEALB749MW03	12/13/2018	N	< 0.80 UJ	< 0.80 UJ	< 0.80 UJ	< 0.80 UJ	< 0.80 UJ	< 0.10 U	< 0.10 U	< 0.10 U	< 0.10 U	< 0.10 U
			3/6/2019	N	< 0.80 U	< 0.80 U	< 0.80 U	< 0.80 U	< 0.80 U	< 0.10 UJ	< 0.10 U	< 0.10 UJ	< 0.10 UJ	< 0.10 U
		BEALB749MW04	12/13/2018	N	< 0.80 UJ	< 0.80 UJ	< 0.80 UJ	< 0.80 UJ	< 0.80 UJ	< 0.10 U	< 0.10 U	< 0.10 U	< 0.10 U	< 0.10 U
			3/6/2019	N	< 0.80 U	< 0.80 U	< 0.80 U	< 0.80 U	< 0.80 U	< 0.10 UJ	< 0.10 U	< 0.10 UJ	< 0.10 UJ	< 0.10 U
		BEALB749MW05	12/13/2018	N	< 0.80 UJ	< 0.80 UJ	< 0.80 UJ	< 0.80 UJ	< 0.80 UJ	< 0.10 U	< 0.10 U	< 0.10 U	< 0.10 U	< 0.10 U
760 Althea Street	101 Althea Street	BEALB760MW01	7/21/2016	N	< 0.80 U	< 0.80 U	< 0.80 U	< 0.80 U	< 0.80 U	< 0.10 U	< 0.10 U	< 0.10 U	< 0.10 U	< 0.10 U
774 Althea Street	247 Althea Street	BEALB774MW01	3/20/2018	N/A	NS - FP	NS - FP	NS - FP	NS - FP	NS - FP	NS - FP	NS - FP	NS - FP	NS - FP	NS - FP
			3/12/2019	N/A	NS - FP	NS - FP	NS - FP	NS - FP	NS - FP	NS - FP	NS - FP	NS - FP	NS - FP	NS - FP
		BEALB774MW02	12/17/2018	N	< 0.80 U	< 0.80 U	< 0.80 U	< 0.80 U	< 0.80 U	< 0.10 U	< 0.10 U	< 0.10 U	< 0.10 U	< 0.10 U
			3/12/2019	N	< 0.80 U	< 0.80 U	< 0.80 U	< 0.80 U	< 0.80 U	< 0.10 UJ	< 0.10 UJ	< 0.10 UJ	< 0.10 UJ	< 0.10 UJ
		BEALB774MW03	12/17/2018	N	< 0.80 U	< 0.80 U	< 0.80 U	< 0.80 U	< 0.80 U	< 0.10 U	< 0.10 U	< 0.10 U	< 0.10 U	< 0.10 U
			3/12/2019	N	< 0.80 U	< 0.80 U	< 0.80 U	< 0.80 U	< 0.80 U	< 0.10 UJ	< 0.10 UJ	< 0.10 UJ	< 0.10 UJ	< 0.10 UJ
		BEALB774MW04	12/17/2018	N	< 0.80 U	< 0.80 U	< 0.80 U	< 0.80 U	< 0.80 U	< 0.10 UJ	< 0.10 UJ	< 0.10 UJ	< 0.10 UJ	< 0.10 UJ
			3/12/2019	N	< 0.80 U	< 0.80 U	< 0.80 U	< 0.80 U	< 0.80 U	< 0.10 UJ	< 0.10 UJ	< 0.10 UJ	< 0.10 UJ	< 0.10 UJ
775 Althea Street	244 Althea Street	BEALB774MW05	12/17/2018	N	< 0.80 U	< 0.80 U	< 0.80 U	< 0.80 U	< 0.80 U	< 0.10 U	< 0.10 U	< 0.10 U	< 0.10 U	< 0.10 U
			3/12/2019	N	< 0.80 U	< 0.80 U	< 0.80 U	< 0.80 U	< 0.80 U	< 0.10 UJ	< 0.10 U	< 0.10 UJ	< 0.10 UJ	< 0.10 U
		BEALB775MW01	3/23/2017	N	< 0.80	6.2	23	< 0.80	< 0.80	< 0.10	< 0.10	< 0.10	< 0.10	< 0.10
1033 Foxglove Street	256 Foxglove Street	BEALB1033MW01	12/16/2015	N	< 0.45 U	< 0.51 U	1.1 J	< 0.48 U	< 0.57 U	< 0.040 U	< 0.040 U	< 0.040 U	< 0.040 U	< 0.080 U
			12/16/2015	FD	< 0.45 U	< 0.51 U	0.84 J	< 0.48 U	< 0.57 U	< 0.040 U	< 0.040 U	< 0.040 U	< 0.040 U	< 0.080 U
		BEALB1033MW02	12/16/2015	N	< 0.45 U	< 0.51 U	< 0.96 U	< 0.48 U	< 0.57 U	< 0.040 U	< 0.040 U	< 0.040 U	< 0.040 U	< 0.080 U
		BEALB1033MW03	12/16/2015	N	< 0.45 U	< 0.51 U	0.30 J	< 0.48 U	< 0.57 U	< 0.040 U	< 0.040 U	< 0.040 U	< 0.040 U	< 0.080 U
		BEALB1033MW04	12/15/2015	N	< 0.45 U	< 0.51 U	0.71 J	< 0.48 U	< 0.57 U	< 0.040 U	< 0.040 U	< 0.040 U	< 0.040 U	< 0.080 U
1034 Foxglove Street	261 Foxglove Street	BEALB1034MW01	3/24/2017	N	< 0.80	< 0.80	1.5	< 0.80	< 0.80	< 0.10	< 0.10	< 0.10	< 0.10	< 0.10

Appendix E-3  
Historical Groundwater Analytical Results - 2013 through 2019  
Laurel Bay Military Housing Area  
MCAS Beaufort, South Carolina

Old Laurel Bay Military Housing Area Address	New Laurel Bay Military Housing Area Address	SCDHEC RBSLs			Benzene	Ethylbenzene	Napthalene	Toluene	Xylenes	Benzo(a)anthracene	Benzo(b)fluoranthene	Benzo(k)fluoranthene	Chrysene	Dibenz(a,h)anthracene
					5	700	25	1000	10000	10	10	10	10	10
		Well ID	Sample Date	Sample Type										
1054 Gardenia Drive	Empty Lot	BEALB1054DMW1	8/1/2013	N	< 0.50 U	< 0.50 U	< 0.50 U	< 0.50 U	< 0.50 U	< 0.20 U	< 0.20 U	< 0.20 U	< 0.20 U	< 0.20 U
			9/11/2014	N	< 0.40 U	< 0.20 U	< 0.20 U	< 0.20 U	< 0.40 U	< 0.040 U	< 0.040 U	< 0.040 U	< 0.040 U	< 0.080 U
			9/16/2015	N	< 0.45 U	NA	< 0.96 U	NA	NA	NA	NA	NA	NA	NA
			7/27/2016	N	NA	NA	0.99 J	NA	NA	NA	NA	NA	NA	NA
			6/19/2017	N	NA	NA	< 0.80 U	NA	NA	NA	NA	NA	NA	NA
			1/25/2018	N	NA	NA	< 0.80 U	NA	NA	NA	NA	NA	NA	NA
		BEALB1054MW2	3/4/2019	N	NA	NA	< 0.80 U	NA	NA	NA	NA	NA	NA	NA
			8/1/2013	N	< 0.50 U	< 0.50 U	3.7	< 0.50 U	< 0.50 U	< 0.21 U	< 0.21 U	< 0.21 U	< 0.21 U	< 0.21 U
			8/1/2013	FD	< 0.50 U	< 0.50 U	3.7	< 0.50 U	< 0.50 U	< 0.21 U	< 0.21 U	< 0.21 U	< 0.21 U	< 0.21 U
			9/11/2014	N	< 0.40 U	< 0.20 U	0.45 J	< 0.20 U	< 0.40 U	< 0.040 U	< 0.040 U	< 0.040 U	< 0.040 U	< 0.080 U
			9/16/2015	N	< 0.45 U	NA	< 0.96 U	NA	NA	NA	NA	NA	NA	NA
			7/27/2016	N	NA	NA	< 0.80 U	NA	NA	NA	NA	NA	NA	NA
		BEALB1054MW4	6/19/2017	N	NA	NA	< 0.80 U	NA	NA	NA	NA	NA	NA	NA
			1/25/2018	N	NA	NA	< 0.80 U	NA	NA	NA	NA	NA	NA	NA
			3/4/2019	N	NA	NA	0.58 J	NA	NA	NA	NA	NA	NA	NA
			8/1/2013	N	< 0.50 U	< 0.50 U	< 0.50 U	< 0.50 U	< 0.50 U	< 0.20 U	< 0.20 U	< 0.20 U	< 0.20 U	< 0.20 U
			9/11/2014	N	< 0.40 U	< 0.20 U	< 0.20 U	< 0.20 U	< 0.40 U	< 0.040 U	< 0.040 U	< 0.040 U	< 0.040 U	< 0.080 U
			9/16/2015	N	< 0.45 U	NA	< 0.96 U	NA	NA	NA	NA	NA	NA	NA
		BEALB1054MW7	7/28/2016	N	NA	NA	< 0.80 U	NA	NA	NA	NA	NA	NA	NA
			6/19/2017	N	NA	NA	< 0.80 U	NA	NA	NA	NA	NA	NA	NA
			1/25/2018	N	NA	NA	< 0.80 U	NA	NA	NA	NA	NA	NA	NA
			3/4/2019	N	NA	NA	< 0.80 U	NA	NA	NA	NA	NA	NA	NA
			8/1/2013	N	< 0.50 U	< 0.50 U	3.6	< 0.50 U	< 0.50 U	< 0.21 U	< 0.21 U	< 0.21 U	< 0.21 U	< 0.21 U
			9/11/2014	N	< 0.40 U	< 0.20 U	< 0.20 U	1.5	< 0.40 U	< 0.040 U	< 0.040 U	< 0.040 U	< 0.040 U	< 0.080 U
		BEALB1054MW127	9/16/2015	N	< 0.45 U	NA	< 0.96 U	NA	NA	NA	NA	NA	NA	NA
			7/27/2016	N	NA	NA	< 0.80 U	NA	NA	NA	NA	NA	NA	NA
			6/19/2017	N	NA	NA	< 0.80 U	NA	NA	NA	NA	NA	NA	NA
			1/25/2018	N	NA	NA	< 0.80 U	NA	NA	NA	NA	NA	NA	NA
			3/4/2019	N	NA	NA	< 0.80 U	NA	NA	NA	NA	NA	NA	NA
			8/1/2013	N	< 0.50 U	2.5	25	< 0.50 U	0.62	< 0.21 UJ	< 0.21 UJ	< 0.21 UJ	< 0.21 UJ	< 0.21 UJ
		BEALB1054MW128	9/11/2014	N	< 0.40 U	2.3	15	< 0.20 U	1.1	< 0.040 U	< 0.040 U	< 0.040 U	< 0.040 U	< 0.080 U
			9/16/2015	N	< 0.45 U	NA	17	NA	NA	NA	NA	NA	NA	NA
			7/28/2016	N	NA	NA	8.3	NA	NA	NA	NA	NA	NA	NA
			6/19/2017	N	NA	NA	7.2	NA	NA	NA	NA	NA	NA	NA
			1/25/2018	N	NA	NA	8.7	NA	NA	NA	NA	NA	NA	NA
			3/4/2019	N	NA	NA	5.4	NA	NA	NA	NA	NA	NA	NA
		BEALB1054MW129	8/1/2013	N	< 0.50 U	4.4	42	0.20 J	6.3	< 0.21 UJ	< 0.21 UJ	< 0.21 UJ	< 0.21 UJ	< 0.21 UJ
			9/11/2014	N	< 0.40 U	2.4	18	< 0.20 U	2.5	< 0.040 U	< 0.040 U	< 0.040 U	< 0.040 U	< 0.080 U
			9/16/2015	N	< 0.45 U	NA	23 BJ	NA	NA	NA	NA	NA	NA	NA
			7/27/2016	N	NA	NA	4.9	NA	NA	NA	NA	NA	NA	NA
			6/19/2017	N	NA	NA	13	NA	NA	NA	NA	NA	NA	NA
			1/25/2018	N	NA	NA	7.0	NA	NA	NA	NA	NA	NA	NA
		BEALB1054MW129	3/4/2019	N	NA	NA	11	NA	NA	NA	NA	NA	NA	NA
			8/1/2013	N	0.32 J	18	73	2.1	35	< 0.21 U	< 0.21 U	< 0.21 U	< 0.21 U	< 0.21 U
			9/11/2014	N	0.19 J	13	54	1.3	25	< 0.040 U	< 0.040 U	< 0.040 U	< 0.040 U	< 0.080 U
			9/11/2014	FD	0.19 J	12	44	1.3	22	< 0.040 U	< 0.040 U	< 0.040 U	< 0.040 U	< 0.080 U
			9/16/2015	N	< 0.45 U	NA	54 BJ	NA	NA	NA	NA	NA	NA	NA
			9/16/2015	FD	< 0.45 U	NA	59	NA	NA	NA	NA	NA	NA	NA
		BEALB1054MW129	7/28/2016	N	NA	NA	29	NA	NA	NA	NA	NA	NA	NA
			6/19/2017	N	NA	NA	31	NA	NA	NA	NA	NA	NA	NA
			1/25/2018	N	NA	NA	41	NA	NA	NA	NA	NA	NA	NA
			3/5/2019	N	NA	NA	45	NA	NA	NA	NA	NA	NA	NA
			3/5/2019	FD	NA	NA	43	NA	NA	NA	NA	NA	NA	NA

Appendix E-3  
Historical Groundwater Analytical Results - 2013 through 2019  
Laurel Bay Military Housing Area  
MCAS Beaufort, South Carolina

Old Laurel Bay Military Housing Area Address	New Laurel Bay Military Housing Area Address	SCDHEC RBSLs			Benzene	Ethylbenzene	Naphthalene	Toluene	Xylenes	Benzo(a)anthracene	Benzo(b)fluoranthene	Benzo(k)fluoranthene	Chrysene	Dibenz(a,h)anthracene
					5	700	25	1000	10000	10	10	10	10	10
		Well ID	Sample Date	Sample Type										
1055 Gardenia Drive	191 Gardenia Drive	BEALB1055MW01	12/16/2015	N	< 0.45 U	3.6 J	39 J	< 0.48 U	0.32 J	< 0.040 U	< 0.040 U	< 0.040 U	< 0.040 U	< 0.080 U
			8/2/2016	N	< 0.80 U	< 0.80 U	< 0.80 U	< 0.80 U	< 0.80 U	< 0.10 U	< 0.10 U	< 0.10 U	< 0.10 U	< 0.10 U
			6/16/2017	N	< 0.80 U	< 0.80 U	< 0.80 U	< 0.80 U	< 0.80 U	< 0.10 U	< 0.10 U	< 0.10 U	< 0.10 U	< 0.10 U
			1/25/2018	N	NA	NA	< 0.80 U	NA	NA	NA	NA	NA	NA	NA
		BEALB1055MW02	12/16/2015	N	< 0.45 U	< 0.51 U	< 0.96 U	< 0.48 U	< 0.57 U	< 0.040 U	< 0.040 U	< 0.040 U	< 0.040 U	< 0.080 U
			8/2/2016	N	< 0.80 U	< 0.80 U	< 0.80 U	< 0.80 U	< 0.80 U	< 0.10 U	< 0.10 U	< 0.10 U	< 0.10 U	< 0.10 U
			6/16/2017	N	< 0.80 U	< 0.80 U	< 0.80 U	< 0.80 U	< 0.80 U	< 0.10 U	< 0.10 U	< 0.10 U	< 0.10 U	< 0.10 U
			1/25/2018	N	NA	NA	< 0.80 U	NA	NA	NA	NA	NA	NA	NA
		BEALB1055MW03	12/16/2015	N	< 0.45 U	< 0.51 U	< 0.96 U	< 0.48 U	< 0.57 U	< 0.040 U	< 0.040 U	< 0.040 U	< 0.040 U	< 0.080 U
			8/2/2016	N	< 0.80 U	< 0.80 U	< 0.80 U	< 0.80 U	< 0.80 U	< 0.10 U	< 0.10 U	< 0.10 U	< 0.10 U	< 0.10 U
			6/16/2017	N	< 0.80 U	< 0.80 U	< 0.80 U	< 0.80 U	< 0.80 U	< 0.10 U	< 0.10 U	< 0.10 U	< 0.10 U	< 0.10 U
			1/25/2018	N	NA	NA	< 0.80 U	NA	NA	NA	NA	NA	NA	NA
		BEALB1055MW04	12/16/2015	N	< 0.45 U	< 0.51 U	< 0.96 U	< 0.48 U	< 0.57 U	< 0.040 U	< 0.040 U	< 0.040 U	< 0.040 U	< 0.080 U
			8/2/2016	N	< 0.80 U	< 0.80 U	< 0.80 U	< 0.80 U	< 0.80 U	< 0.10 U	< 0.10 U	< 0.10 U	< 0.10 U	< 0.10 U
			6/15/2017	N	< 0.80 U	< 0.80 U	< 0.80 U	< 0.80 U	< 0.80 U	< 0.10 U	< 0.10 U	< 0.10 U	< 0.10 U	< 0.10 U
			1/25/2018	N	NA	NA	< 0.80 U	NA	NA	NA	NA	NA	NA	NA
1059 Gardenia Drive	159 Gardenia Drive	BEALB1059MW01	12/16/2015	N	1.8 J	8.8	39 J	3.8 J	39	< 0.040 U	< 0.040 U	< 0.040 U	< 0.040 U	< 0.080 U
			8/3/2016	N/A	NS - FP	NS - FP	NS - FP	NS - FP	NS - FP	NS - FP	NS - FP	NS - FP	NS - FP	NS - FP
			6/19/2017	N/A	NS - FP	NS - FP	NS - FP	NS - FP	NS - FP	NS - FP	NS - FP	NS - FP	NS - FP	NS - FP
			1/29/2018	N/A	NS - FP	NS - FP	NS - FP	NS - FP	NS - FP	NS - FP	NS - FP	NS - FP	NS - FP	NS - FP
			3/6/2019	N	2.3	14	41	0.91 J	14	< 0.10 UJ	< 0.10 UJ	< 0.10 UJ	< 0.10 UJ	< 0.10 UJ
		BEALB1059MW02	12/16/2015	N	< 0.45 U	2.7 J	10 J	< 0.48 U	< 0.57 U	< 0.040 U	< 0.040 U	< 0.040 U	< 0.040 U	< 0.080 U
			8/3/2016	N	< 0.80 U	< 0.80 U	4.4	< 0.80 U	0.86 J	< 0.10 U	< 0.10 U	< 0.10 U	< 0.10 U	< 0.10 U
			6/19/2017	N	< 0.80 U	< 0.80 U	3.2	< 0.80 U	< 0.80 U	< 0.10 U	< 0.10 U	< 0.10 U	< 0.10 U	< 0.10 U
			1/29/2018	N	< 0.80 U	< 0.80 U	0.50 J	< 0.80 U	< 0.80 U	< 0.10 U	< 0.10 U	< 0.10 U	< 0.10 U	< 0.10 U
			3/6/2019	N	< 0.80 U	< 0.80 U	< 0.80 U	< 0.80 U	< 0.80 U	< 0.10 UJ	< 0.10 U	< 0.10 UJ	< 0.10 UJ	< 0.10 U
		BEALB1059MW03	12/16/2015	N	< 0.45 U	< 0.51 U	< 0.96 U	< 0.48 U	< 0.57 U	< 0.040 U	< 0.040 U	< 0.040 U	< 0.040 U	< 0.080 U
			8/3/2016	N	< 0.80 U	< 0.80 U	< 0.80 U	< 0.80 U	< 0.80 U	< 0.10 U	< 0.10 U	< 0.10 U	< 0.10 U	< 0.10 U
			6/16/2017	N	< 0.80 U	< 0.80 U	< 0.80 U	< 0.80 U	< 0.80 U	< 0.10 U	< 0.10 U	< 0.10 U	< 0.10 U	< 0.10 U
			1/29/2018	N	< 0.80 U	< 0.80 U	< 0.80 U	< 0.80 U	< 0.80 U	< 0.10 U	< 0.10 U	< 0.10 U	< 0.10 U	< 0.10 U
			3/6/2019	N	< 0.80 U	< 0.80 U	0.58 J	< 0.80 U	< 0.80 U	< 0.10 UJ	< 0.10 UJ	< 0.10 UJ	< 0.10 UJ	< 0.10 UJ
		BEALB1059MW04	12/16/2015	N	< 0.45 U	< 0.51 U	< 0.96 U	< 0.48 U	< 0.57 U	< 0.040 U	< 0.040 U	< 0.040 U	< 0.040 U	< 0.080 U
			8/2/2016	N	< 0.80 U	< 0.80 U	< 0.80 U	< 0.80 U	< 0.80 U	< 0.10 U	< 0.10 U	< 0.10 U	< 0.10 U	< 0.10 U
			6/16/2017	N	< 0.80 U	< 0.80 U	< 0.80 U	< 0.80 U	< 0.80 U	< 0.10 U	< 0.10 U	< 0.10 U	< 0.10 U	< 0.10 U
			1/29/2018	N	< 0.80 U	< 0.80 U	< 0.80 U	< 0.80 U	< 0.80 U	< 0.10 U	< 0.10 U	< 0.10 U	< 0.10 U	< 0.10 U
			3/6/2019	N	< 0.80 U	< 0.80 U	< 0.80 U	< 0.80 U	< 0.80 U	< 0.10 UJ	< 0.10 UJ	< 0.10 UJ	< 0.10 UJ	< 0.10 UJ
		BEALB1059MW05	3/24/2017	N	< 0.80	< 0.80	< 0.80	< 0.80	< 0.80	< 0.10	< 0.10	< 0.10	< 0.10	< 0.10
			1/29/2018	N	< 0.80 U	< 0.80 U	< 0.80 U	< 0.80 U	< 0.80 U	< 0.10 U	< 0.10 U	< 0.10 U	< 0.10 U	< 0.10 U
			3/6/2019	N	< 0.80 U	< 0.80 U	< 0.80 U	< 0.80 U	< 0.80 U	< 0.10 UJ	< 0.10 UJ	< 0.10 UJ	< 0.10 UJ	< 0.10 UJ
1102 Iris Lane	123 Iris Lane	BEALB1102MW01	7/26/2016	N	< 0.80 U	< 0.80 UJ	< 0.80 U	< 0.80 U	< 0.80 U	< 0.10 U	< 0.10 U	< 0.10 U	< 0.10 U	< 0.10 UJ
1104 Iris Lane	141 Iris Lane	BEALB1104MW01	3/24/2017	N	< 0.80	< 0.80	< 0.80	< 0.80	< 0.80	< 0.10	< 0.10	< 0.10	< 0.10	< 0.10
1124 Iris Lane	287 Iris Lane	BEALB1124MW01	3/24/2017	N	< 0.80	11	49	< 0.80	1.8	< 0.10	< 0.10	< 0.10	< 0.10	< 0.10
			1/26/2018	N	< 0.80 U	5.1	24	< 0.80 U	< 0.80 U	< 0.10 U	< 0.10 U	< 0.10 U	< 0.10 U	< 0.10 U
			3/5/2019	N	0.46 J	5.9	12	< 0.80 UJ	< 0.80 UJ	< 0.10 UJ	< 0.10 UJ	< 0.10 UJ	< 0.10 UJ	< 0.10 UJ
		BEALB1124MW02	12/18/2018	N	0.43 J	2.4	42	< 0.80 U	< 0.80 U	< 0.10 U	< 0.10 U	< 0.10 U	< 0.10 U	< 0.10 U
			12/18/2018	FD	< 0.80 U	2.4	40	< 0.80 U	< 0.80 U	< 0.10 U	< 0.10 U	< 0.10 U	< 0.10 U	< 0.10 U
			3/5/2019	N	0.50 J	3.8	60	< 0.80 U	< 0.80 U	< 0.10 UJ	< 0.10 UJ	< 0.10 UJ	< 0.10 UJ	< 0.10 UJ
			3/5/2019	FD	0.52 J	4.3	62	< 0.80 U	< 0.80 U	< 0.10 UJ	< 0.10 UJ	< 0.10 UJ	< 0.10 UJ	< 0.10 UJ
		BEALB1124MW03	12/18/2018	N	< 0.80 U	< 0.80 U	< 0.80 U	< 0.80 U	< 0.80 U	< 0.10 U	< 0.10 U	< 0.10 U	< 0.10 U	< 0.10 U
			3/5/2019	N	< 0.80 U	< 0.80 U	< 0.80 U	< 0.80 U	< 0.80 U	< 0.10 UJ	< 0.10 UJ	< 0.10 UJ	< 0.10 UJ	< 0.10 UJ
		BEALB1124MW04	12/18/2018	N	< 0.80 U	< 0.80 U	< 0.80 U	< 0.80 U	< 0.80 U	< 0.10 UJ	< 0.10 UJ	< 0.10 UJ	< 0.10 UJ	< 0.10 UJ
			3/5/2019	N	< 0.80 U	< 0.80 U	< 0.80 U	< 0.80 U	< 0.80 U	< 0.10 UJ	< 0.10 UJ	< 0.10 UJ	< 0.10 UJ	< 0.10 UJ
		BEALB1124MW05	12/18/2018	N	< 0.80 U	< 0.80 U	1.2	< 0.80 U	< 0.80 U	< 0.10 UJ	< 0.10 UJ	< 0.10 UJ	< 0.10 UJ	< 0.10 UJ
			3/5/2019	N	< 0.80 U	< 0.80 U	3.3	< 0.80 U	< 0.80 U	< 0.10 U	< 0.10 U	< 0.10 U	< 0.10 U	< 0.10 U
		BEALB1124MW06	4/8/2019	N	< 0.80 U	< 0.80 U	< 0.80 U	< 0.80 UJ	< 0.80 U	< 0.10 UJ	< 0.10 UJ	< 0.10 UJ	< 0.10 UJ	< 0.10 UJ
		BEALB1124MW07	4/8/2019	N	< 0.80 U	< 0.80 U	< 0.80 U	< 0.80 U	< 0.80 U	< 0.10 UJ	< 0.10 UJ	< 0.10 UJ	< 0.10 UJ	< 0.10 UJ

Appendix E-3  
Historical Groundwater Analytical Results - 2013 through 2019  
Laurel Bay Military Housing Area  
MCAS Beaufort, South Carolina

Old Laurel Bay Military Housing Area Address	New Laurel Bay Military Housing Area Address	SCDHEC RBSLs			Benzene	Ethylbenzene	Naphthalene	Toluene	Xylenes	Benzo(a)anthracene	Benzo(b)fluoranthene	Benzo(k)fluoranthene	Chrysene	Dibenz(a,h)anthracene
					5	700	25	1000	10000	10	10	10	10	10
		Well ID	Sample Date	Sample Type										
1132 Iris Lane	345 Iris Lane	BEALB1132MW01	7/26/2016	N	< 0.80 U	5.4	33	< 0.80 U	< 0.80 U	< 0.10 U	< 0.10 U	< 0.10 U	< 0.10 U	< 0.10 U
			6/16/2017	N	< 0.80 U	1.1	2.2	< 0.80 U	0.83 J	< 0.10 UJ	< 0.10 UJ	< 0.10 UJ	< 0.10 UJ	< 0.10 UJ
			1/25/2018	N	< 0.80 U	< 0.80 U	< 0.80 U	< 0.80 U	< 0.80 U	< 0.10 U	< 0.10 U	< 0.10 U	< 0.10 U	< 0.10 U
			3/5/2019	N	NA	NA	0.76 J	NA	NA	NA	NA	NA	NA	NA
		BEALB1132MW02	12/17/2018	N	< 0.80 U	< 0.80 U	< 0.80 U	< 0.80 U	< 0.80 U	< 0.10 UJ	< 0.10 UJ	< 0.10 UJ	< 0.10 UJ	< 0.10 UJ
			3/5/2019	N	NA	NA	< 0.80 U	NA	NA	NA	NA	NA	NA	NA
		BEALB1132MW03	12/17/2018	N	< 0.80 U	< 0.80 U	< 0.80 U	< 0.80 U	< 0.80 U	< 0.10 UJ	< 0.10 UJ	< 0.10 UJ	< 0.10 UJ	< 0.10 UJ
			3/5/2019	N	NA	NA	< 0.80 U	NA	NA	NA	NA	NA	NA	NA
		BEALB1132MW04	12/17/2018	N	< 0.80 U	< 0.80 U	< 0.80 U	< 0.80 U	< 0.80 U	< 0.10 UJ	< 0.10 UJ	< 0.10 UJ	< 0.10 UJ	< 0.10 UJ
			3/5/2019	N	NA	NA	0.64 J	NA	NA	NA	NA	NA	NA	NA
		BEALB1132MW05	12/17/2018	N	< 0.80 UJ	< 0.80 UJ	< 0.80 UJ	< 0.80 UJ	< 0.80 UJ	< 0.10 U	< 0.10 U	< 0.10 U	< 0.10 U	< 0.10 U
			3/5/2019	N	NA	NA	1.5	NA	NA	NA	NA	NA	NA	NA
1133 Iris Lane	408 Iris Lane	BEALB1133MW01	7/26/2016	N	< 0.80 U	< 0.80 U	0.45 J	< 0.80 U	< 0.80 U	< 0.10 U	< 0.10 U	< 0.10 U	< 0.10 U	< 0.10 U
1144 Iris Lane	433 Iris Lane	BEALB1144MW01	7/26/2016	N/A	NS - FP	NS - FP	NS - FP	NS - FP	NS - FP	NS - FP	NS - FP	NS - FP	NS - FP	NS - FP
			6/16/2017	N	4.4	25	180	< 0.80 U	3.3	< 1.0 UJ	< 1.0 UJ	< 1.0 UJ	< 1.0 UJ	< 1.0 UJ
			1/29/2018	N	4	19	130 J	< 0.80 U	< 0.80 U	0.42 J	< 0.50 UJ	< 0.50 UJ	0.21 J	< 0.50 UJ
			3/5/2019	N	1.4	10	59	< 0.80 U	< 0.80 U	< 0.50 UJ	< 0.50 UJ	< 0.50 UJ	< 0.50 UJ	< 0.50 UJ
			3/5/2019	FD	1.4	10	61	< 0.80 U	< 0.80 U	< 0.50 UJ	< 0.50 UJ	< 0.50 UJ	< 0.50 UJ	< 0.50 UJ
		BEALB1144MW02	7/26/2016	N	5	52	210	< 4.0 U	< 4.0 U	< 1.0 UJ	< 1.0 UJ	< 1.0 UJ	< 1.0 UJ	< 1.0 UJ
			7/26/2016	FD	5	53	200	< 4.0 U	< 4.0 U	< 1.0 UJ	< 1.0 UJ	< 1.0 UJ	< 1.0 UJ	< 1.0 UJ
			6/16/2017	N	5.4	58	230	< 0.80 U	3.1	< 1.0 UJ	< 1.0 UJ	< 1.0 UJ	< 1.0 UJ	< 1.0 UJ
			1/26/2018	N	2.8	23	110	< 0.80 U	< 0.80 U	< 0.50 UJ	< 0.50 UJ	< 0.50 UJ	< 0.50 UJ	< 0.50 UJ
			3/4/2019	N	1	8.1	22	0.49 J	< 0.80 U	< 0.10 UJ	< 0.10 UJ	< 0.10 UJ	< 0.10 UJ	< 0.10 UJ
		BEALB1144MW03	12/17/2018	N	< 0.80 U	< 0.80 U	< 0.80 U	< 0.80 U	< 0.80 U	< 0.10 U	< 0.10 U	< 0.10 U	< 0.10 U	< 0.10 U
			3/4/2019	N	< 0.80 U	< 0.80 U	< 0.80 U	< 0.80 U	< 0.80 U	< 0.10 UJ	< 0.10 UJ	< 0.10 UJ	< 0.10 UJ	< 0.10 UJ
		BEALB1144MW04	12/13/2018	N	< 0.80 UJ	< 0.80 UJ	< 0.80 UJ	< 0.80 UJ	< 0.80 UJ	< 0.10 U	< 0.10 U	< 0.10 U	< 0.10 U	< 0.10 U
			3/4/2019	N	< 0.80 U	< 0.80 U	< 0.80 U	< 0.80 U	< 0.80 U	< 0.10 U	< 0.10 U	< 0.10 U	< 0.10 U	< 0.10 U
		BEALB1144MW05	12/17/2018	N	< 0.80 U	< 0.80 U	< 0.80 U	< 0.80 U	< 0.80 U	< 0.10 U	< 0.10 U	< 0.10 U	< 0.10 U	< 0.10 U
			3/5/2019	N	< 0.80 U	< 0.80 U	0.44 J	< 0.80 U	< 0.80 U	< 0.10 U	< 0.10 U	< 0.10 U	< 0.10 U	< 0.10 U
		BEALB1144MW06	12/13/2018	N	< 0.80 U	< 0.80 U	< 0.80 U	< 0.80 U	< 0.80 U	< 0.10 U	< 0.10 U	< 0.10 U	< 0.10 U	< 0.10 U
			3/5/2019	N	< 0.80 U	< 0.80 U	< 0.80 U	< 0.80 U	< 0.80 U	< 0.10 UJ	< 0.10 UJ	< 0.10 UJ	< 0.10 UJ	< 0.10 UJ
1148 Iris Lane	467 Iris Lane	BEALB1148MW01	7/26/2016	N/A	NS - FP	NS - FP	NS - FP	NS - FP	NS - FP	NS - FP	NS - FP	NS - FP	NS - FP	NS - FP
			6/16/2017	N/A	NS - FP	NS - FP	NS - FP	NS - FP	NS - FP	NS - FP	NS - FP	NS - FP	NS - FP	NS - FP
			1/29/2018	N/A	NS - FP	NS - FP	NS - FP	NS - FP	NS - FP	NS - FP	NS - FP	NS - FP	NS - FP	NS - FP
			3/4/2019	N/A	NS - FP	NS - FP	NS - FP	NS - FP	NS - FP	NS - FP	NS - FP	NS - FP	NS - FP	NS - FP
		BEALB1148MW02	7/26/2016	N/A	NS - FP	NS - FP	NS - FP	NS - FP	NS - FP	NS - FP	NS - FP	NS - FP	NS - FP	NS - FP
			6/16/2017	N	0.61 J	15	100	< 0.80 U	4.9	< 0.10 UJ	< 0.10 UJ	< 0.10 UJ	< 0.10 UJ	< 0.10 UJ
			1/29/2018	N	< 0.80 U	3.5	50 J	< 0.80 U	0.52 J	< 0.10 U	< 0.10 U	< 0.10 U	< 0.10 U	< 0.10 U
			3/4/2019	N	< 0.80 U	1.1	6.7	< 0.80 U	< 0.80 U	< 0.10 U	< 0.10 U	< 0.10 U	< 0.10 U	< 0.10 U
			3/4/2019	FD	< 0.80 U	1.1	6.9	< 0.80 U	< 0.80 U	< 0.10 UJ	< 0.10 UJ	< 0.10 UJ	< 0.10 UJ	< 0.10 UJ
		BEALB1148MW03	12/13/2018	N	< 0.80 UJ	< 0.80 UJ	< 0.80 UJ	< 0.80 UJ	< 0.80 UJ	< 0.10 U	< 0.10 U	< 0.10 U	< 0.10 U	< 0.10 U
			3/4/2019	N	< 0.80 U	< 0.80 U	< 0.80 U	< 0.80 U	< 0.80 U	< 0.10 U	< 0.10 U	< 0.10 U	< 0.10 U	< 0.10 U
		BEALB1148MW04	12/13/2018	N	< 0.80 UJ	< 0.80 UJ	< 0.80 UJ	< 0.80 UJ	< 0.80 UJ	< 0.10 U	< 0.10 U	< 0.10 U	< 0.10 U	< 0.10 U
			3/5/2019	N	< 0.80 U	< 0.80 U	< 0.80 U	< 0.80 U	< 0.80 U	< 0.10 U	< 0.10 U	< 0.10 U	< 0.10 U	< 0.10 U
		BEALB1148MW05	12/13/2018	N	< 0.80 UJ	0.82 J	11 J	< 0.80 UJ	< 0.80 UJ	< 0.10 UJ	< 0.10 UJ	< 0.10 UJ	< 0.10 UJ	< 0.10 UJ
			3/4/2019	N	< 0.80 U	0.72 J	7.7	< 0.80 U	< 0.80 U	< 0.10 U	< 0.10 U	< 0.10 U	< 0.10 U	< 0.10 U
		BEALB1148MW06	12/13/2018	N	< 0.80 UJ	< 0.80 UJ	1.1 J	< 0.80 UJ	< 0.80 UJ	< 0.10 U	< 0.10 U	< 0.10 U	< 0.10 U	< 0.10 U
			3/4/2019	N	< 0.80 U	< 0.80 U	< 0.80 U	< 0.80 U	< 0.80 U	< 0.10 UJ	< 0.10 UJ	< 0.10 UJ	< 0.10 UJ	< 0.10 UJ
1168 Jasmine Street	40 Jasmine Street	BEALB1168MW01	12/17/2015	N	< 0.45 U	0.71 J	1.9 J	< 0.48 U	< 0.57 U	< 0.040 U	< 0.040 U	< 0.040 U	< 0.040 U	< 0.080 U
			12/17/2015	FD	< 0.45 U	0.46 J	1.4 J	< 0.48 U	< 0.57 U	< 0.040 U	< 0.040 U	< 0.040 U	< 0.040 U	< 0.080 U
		BEALB1168MW02	12/17/2015	N	< 0.45 U	< 0.51 U	< 0.96 U	< 0.48 U	< 0.57 U	< 0.040 U	< 0.040 U	< 0.040 U	< 0.040 U	< 0.080 U
		BEALB1168MW03	12/17/2015	N	< 0.45 U	< 0.51 U	< 0.96 U	< 0.48 U	< 0.57 U	< 0.040 U	< 0.040 U	< 0.040 U	< 0.040 U	< 0.080 U
1186 Bobwhite Drive	Empty Lot	BEALB1186MW01	12/11/2017	N	< 0.80 U	< 0.80 U	0.40 J	< 0.80 U	< 0.80 U	< 0.10 U	< 0.10 U	< 0.10 U	< 0.10 U	< 0.10 U
1192 Bobwhite Drive	Empty Lot	BEALB1192MW01	12/7/2017	N	< 0.80 U	< 0.80 U	1.6	< 0.80 U	< 0.80 U	< 0.10 U	< 0.10 U	< 0.10 U	< 0.10 U	< 0.10 U
1194 Bobwhite Drive	Empty Lot	BEALB1194MW01	12/7/2017	N	< 0.80 U	< 0.80 U	< 0.80 U	< 0.80 U	< 0.80 U	< 0.10 U	< 0.10 U	< 0.10 U	< 0.10 U	< 0.10 U
1272 Albatross Drive	59 Albatross Drive	BEALB1272MW01	7/26/2016	N	< 0.80 U	< 0.80 U	< 0.80 U	< 0.80 U	< 0.80 U	< 0.10 U	< 0.10 U	< 0.10 U	< 0.10 U	< 0.10 U
1352 Cardinal Lane	Empty Lot	BEALB1352MW01	12/8/2017	N	< 0.80 U	1.4	12	< 0.80 U	0.47 J	< 0.10 U	< 0.10 U	< 0.10 U	< 0.10 U	< 0.10 U
1356 Cardinal Lane	Empty Lot	BEALB1356MW01	12/8/2017	N	< 0.80 U	3.9	18	< 0.80 U	2.9	< 0.10 U	< 0.10 U	< 0.10 U	< 0.10 U	< 0.10 U

Appendix E-3  
Historical Groundwater Analytical Results - 2013 through 2019  
Laurel Bay Military Housing Area  
MCAS Beaufort, South Carolina

Old Laurel Bay Military Housing Area Address	New Laurel Bay Military Housing Area Address	SCDHEC RBSLs			Benzene	Ethylbenzene	Naphthalene	Toluene	Xylenes	Benzo(a)anthracene	Benzo(b)fluoranthene	Benzo(k)fluoranthene	Chrysene	Dibenz(a,h)anthracene	
					5	700	25	1000	10000	10	10	10	10	10	
		Well ID	Sample Date	Sample Type											
1359 Cardinal Lane	Empty Lot	BEALB1359MW01	12/8/2017	N	< 0.80 U	15	110	< 0.80 U	16	< 0.10 U	< 0.10 U	< 0.10 U	< 0.10 U	< 0.10 U	
			2/28/2019	N	< 0.80 U	8.9	70 J	< 0.80 U	4.4	< 0.10 U	< 0.10 U	< 0.10 U	< 0.10 U	< 0.10 U	
			2/28/2019	FD	< 0.80 U	8.8	70 J	< 0.80 U	4.3	< 0.10 U	< 0.10 U	< 0.10 U	< 0.10 U	< 0.10 U	
		BEALB1359MW02	12/18/2018	N	< 0.80 U	< 0.80 U	< 0.80 U	< 0.80 U	< 0.80 U	< 0.10 U	< 0.10 U	< 0.10 U	< 0.10 U	< 0.10 U	
			2/28/2019	N	< 0.80 U	< 0.80 U	< 0.80 U	< 0.80 U	< 0.80 U	< 0.10 U	< 0.10 U	< 0.10 U	< 0.10 U	< 0.10 U	
		BEALB1359MW03	12/18/2018	N	< 0.80 U	< 0.80 U	< 0.80 U	< 0.80 U	< 0.80 U	< 0.10 U	< 0.10 U	< 0.10 U	< 0.10 U	< 0.10 U	
			2/28/2019	N	< 0.80 U	< 0.80 U	0.45 J	< 0.80 U	< 0.80 U	< 0.10 U	< 0.10 U	< 0.10 U	< 0.10 U	< 0.10 U	
		BEALB1359MW04	12/18/2018	N	< 0.80 U	< 0.80 U	< 0.80 U	< 0.80 U	< 0.80 U	< 0.10 U	< 0.10 U	< 0.10 U	< 0.10 U	< 0.10 U	
			2/28/2019	N	< 0.80 U	< 0.80 U	< 0.80 U	< 0.80 U	< 0.80 U	< 0.10 U	< 0.10 U	< 0.10 U	< 0.10 U	< 0.10 U	
		BEALB1359MW05	12/18/2018	N	< 0.80 U	< 0.80 U	< 0.80 U	< 0.80 U	< 0.80 U	< 0.10 U	< 0.10 U	< 0.10 U	< 0.10 U	< 0.10 U	< 0.10 U
2/28/2019	N		< 0.80 U	< 0.80 U	0.57 J	< 0.80 U	< 0.80 U	< 0.10 U	< 0.10 U	< 0.10 U	< 0.10 U	< 0.10 U	< 0.10 U		
1360 Cardinal Lane	Empty Lot	BEALB1360MW01	12/8/2017	N	2.6	30	100	< 0.80 U	25	< 0.10 U	< 0.10 U	< 0.10 U	< 0.10 U	< 0.10 U	
			3/1/2019	N	1.7	18	55 J	< 0.80 U	1.9	< 0.10 U	< 0.10 U	< 0.10 U	< 0.10 U	< 0.10 U	
		BEALB1360MW02	12/19/2018	N	< 0.80 U	< 0.80 U	< 0.80 U	< 0.80 U	< 0.80 U	< 0.10 UJ	< 0.10 UJ	< 0.10 UJ	< 0.10 UJ	< 0.10 UJ	
			12/19/2018	FD	< 0.80 U	< 0.80 U	< 0.80 U	< 0.80 U	< 0.80 U	< 0.10 U	< 0.10 U	< 0.10 U	< 0.10 U	< 0.10 U	
		3/1/2019	N	< 0.80 U	< 0.80 U	< 0.80 U	< 0.80 U	< 0.80 U	< 0.10 U	< 0.10 U	< 0.10 U	< 0.10 U	< 0.10 U	< 0.10 U	
			BEALB1360MW03	12/19/2018	N	< 0.80 U	< 0.80 U	< 0.80 U	< 0.80 U	< 0.80 U	< 0.10 UJ	< 0.10 UJ	< 0.10 UJ	< 0.10 UJ	< 0.10 UJ
		3/1/2019		N	< 0.80 U	< 0.80 U	< 0.80 U	< 0.80 U	< 0.80 U	< 0.10 U	< 0.10 U	< 0.10 U	< 0.10 U	< 0.10 U	
		BEALB1360MW04	12/19/2018	N	< 0.80 U	< 0.80 U	< 0.80 U	< 0.80 U	< 0.80 U	< 0.10 U	< 0.10 U	< 0.10 U	< 0.10 U	< 0.10 U	< 0.10 U
3/1/2019	N		< 0.80 U	< 0.80 U	< 0.80 U	< 0.80 U	< 0.80 UJ	< 0.10 UJ	< 0.10 UJ	< 0.10 UJ	< 0.10 UJ	< 0.10 UJ	< 0.10 UJ		
1362 Cardinal Lane	Empty Lot	BEALB1362MW01	12/8/2017	N	4.9	38	170	< 0.80 U	46	< 0.10 U	< 0.10 U	< 0.10 U	< 0.10 U	< 0.10 U	
			12/8/2017	FD	4.7	36	160	< 0.80 U	43	< 0.10 U	< 0.10 U	< 0.10 U	< 0.10 U	< 0.10 U	
			2/28/2019	N	3.5	19	74 J	< 0.80 U	1.5	< 0.10 U	< 0.10 U	< 0.10 U	< 0.10 U	< 0.10 U	
			2/28/2019	FD	3.5	20	75 J	< 0.80 U	1.5	< 0.10 U	< 0.10 U	< 0.10 U	< 0.10 U	< 0.10 U	
		BEALB1362MW02	12/19/2018	N	< 0.80 U	< 0.80 U	< 0.80 U	< 0.80 U	< 0.80 U	< 0.10 U	< 0.10 U	< 0.10 U	< 0.10 U	< 0.10 U	
			2/28/2019	N	< 0.80 U	< 0.80 U	< 0.80 U	< 0.80 U	< 0.80 U	< 0.10 U	< 0.10 U	< 0.10 U	< 0.10 U	< 0.10 U	
		BEALB1362MW03	12/19/2018	N	< 0.80 U	< 0.80 U	< 0.80 U	< 0.80 U	< 0.80 U	< 0.10 U	< 0.10 U	< 0.10 U	< 0.10 U	< 0.10 U	
			2/28/2019	N	< 0.80 U	< 0.80 U	< 0.80 U	< 0.80 U	< 0.80 U	< 0.10 U	< 0.10 U	< 0.10 U	< 0.10 U	< 0.10 U	
		BEALB1362MW04	12/19/2018	N	< 0.80 U	< 0.80 U	< 0.80 U	< 0.80 U	< 0.80 U	< 0.10 U	< 0.10 U	< 0.10 UJ	< 0.10 U	< 0.10 UJ	
			2/28/2019	N	< 0.80 U	< 0.80 U	< 0.80 U	< 0.80 U	< 0.80 U	< 0.10 U	< 0.10 U	< 0.10 U	< 0.10 U	< 0.10 U	
BEALB1362MW05	12/19/2018	N	< 0.80 U	< 0.80 U	< 0.80 U	< 0.80 U	< 0.80 U	< 0.10 U	< 0.10 U	< 0.10 U	< 0.10 U	< 0.10 U	< 0.10 U		
	2/28/2019	N	< 0.80 U	< 0.80 U	< 0.80 U	< 0.80 U	< 0.80 U	< 0.10 U	< 0.10 U	< 0.10 U	< 0.10 U	< 0.10 U	< 0.10 U		
	1370 Cardinal Lane	Empty Lot	BEALB1370MW01	12/8/2017	N	< 0.80 U	< 0.80 U	0.43 J	< 0.80 U	< 0.80 U	< 0.10 U	< 0.10 U	< 0.10 U	< 0.10 U	< 0.10 U
				2/26/2019	N	< 0.80 U	< 0.80 U	1.4	< 0.80 U	< 0.80 U	< 0.10 U	< 0.10 U	< 0.10 U	< 0.10 U	< 0.10 U
			BEALB1370MW02	4/17/2018	N	< 0.80 U	4.4	46	< 0.80 U	< 0.80 U	0.054 J	< 0.10 UJ	< 0.10 UJ	< 0.10 UJ	< 0.10 UJ
				2/26/2019	N	< 0.80 U	0.84 J	4.8 J	< 0.80 U	< 0.80 U	< 0.10 U	< 0.10 U	< 0.10 U	< 0.10 U	< 0.10 U
2/26/2019				FD	< 0.80 U	0.45 J	3.1	< 0.80 U	< 0.80 U	< 0.10 U	< 0.10 U	< 0.10 U	< 0.10 U	< 0.10 U	
BEALB1370MW03			12/20/2018	N	< 0.80 U	< 0.80 U	< 0.80 U	< 0.80 U	< 0.80 U	< 0.10 U	< 0.10 U	< 0.10 U	< 0.10 U	< 0.10 U	< 0.10 U
			2/26/2019	N	< 0.80 U	< 0.80 U	< 0.80 U	< 0.80 U	< 0.80 U	< 0.10 U	< 0.10 U	< 0.10 U	< 0.10 U	< 0.10 U	
BEALB1370MW04			12/19/2018	N	< 0.80 U	< 0.80 U	< 0.80 U	< 0.80 U	< 0.80 U	< 0.10 U	< 0.10 U	< 0.10 U	< 0.10 U	< 0.10 U	< 0.10 U
			12/19/2018	FD	< 0.80 U	< 0.80 U	< 0.80 U	< 0.80 U	< 0.80 U	< 0.10 U	< 0.10 U	< 0.10 U	< 0.10 U	< 0.10 U	< 0.10 U
2/26/2019			N	< 0.80 U	< 0.80 U	< 0.80 U	< 0.80 U	< 0.80 U	< 0.10 U	< 0.10 U	< 0.10 U	< 0.10 U	< 0.10 U	< 0.10 U	< 0.10 U
	BEALB1370MW05	12/20/2018	N	< 0.80 U	< 0.80 U	< 0.80 U	< 0.80 U	< 0.80 U	< 0.10 UJ	< 0.10 UJ	< 0.10 UJ	< 0.10 UJ	< 0.10 UJ	< 0.10 UJ	
2/26/2019		N	< 0.80 U	< 0.80 U	< 0.80 U	< 0.80 U	< 0.80 U	< 0.10 U	< 0.10 U	< 0.10 U	< 0.10 U	< 0.10 U	< 0.10 U		
1382 Dove Lane	Empty Lot	BEALB1382MW01	12/8/2017	N	< 0.80 U	< 0.80 U	1.1	< 0.80 U	< 0.80 U	< 0.10 U	< 0.10 U	< 0.10 UJ	< 0.10 U	< 0.10 UJ	
1384 Dove Lane	Empty Lot	BEALB1384MW01	12/8/2017	N	0.59 J	3.3	6.9	< 0.80 U	2.1	< 0.10 U	< 0.10 U	< 0.10 U	< 0.10 U	< 0.10 U	
1385 Dove Lane	Empty Lot	BEALB1385MW01	12/8/2017	N	< 0.80 U	19	88	< 0.80 U	< 0.80 U	< 0.10 U	< 0.10 U	< 0.10 U	< 0.10 U	< 0.10 U	
			2/27/2019	N	< 0.80 U	11	260	< 0.80 U	0.63 J	< 0.10 U	< 0.10 U	< 0.10 U	< 0.10 U	< 0.10 U	
		BEALB1385MW02	12/20/2018	N	< 0.80 U	3.6	31 J	< 0.80 U	1.1 J	< 0.10 U	< 0.10 U	< 0.10 U	< 0.10 U	< 0.10 U	
			2/28/2019	N	< 0.80 U	7	48	< 0.80 U	1.4	< 0.10 U	< 0.10 U	< 0.10 U	< 0.10 U	< 0.10 U	
		BEALB1385MW03	12/19/2018	N	< 0.80 U	10	60 J	< 0.80 U	< 0.80 U	< 0.10 UJ	< 0.10 UJ	< 0.10 UJ	< 0.10 UJ	< 0.10 UJ	
			2/28/2019	N	< 0.80 U	11	57	< 0.80 U	< 0.80 U	< 0.10 U	< 0.10 U	< 0.10 U	< 0.10 U	< 0.10 U	
			2/28/2019	FD	< 0.80 U	11	62	< 0.80 U	< 0.80 U	< 0.10 U	< 0.10 U	< 0.10 U	< 0.10 U	< 0.10 U	
		BEALB1385MW04	12/19/2018	N	< 0.80 U	< 0.80 U	4.5 J	< 0.80 U	< 0.80 U	< 0.10 U	< 0.10 U	< 0.10 U	< 0.10 U	< 0.10 U	< 0.10 U
			12/19/2018	FD	< 0.80 U	< 0.80 U	4.5 J	< 0.80 U	< 0.80 U	< 0.10 U	< 0.10 U	< 0.10 U	< 0.10 U	< 0.10 U	< 0.10 U
			2/28/2019	N	< 0.80 U	0.76 J	18	< 0.80 U	< 0.80 U	< 0.10 U	< 0.10 U	< 0.10 U	< 0.10 U	< 0.10 U	< 0.10 U
		BEALB1385MW05	12/20/2018	N	< 0.80 U	< 0.80 U	< 0.80 U	< 0.80 U	< 0.80 U	< 0.10 U	< 0.10 U	< 0.10 U	< 0.10 U	< 0.10 U	< 0.10 U
			2/27/2019	N	< 0.80 U	< 0.80 U	< 0.80 U	< 0.80 U	< 0.80 U.						



Appendix E-3  
Historical Groundwater Analytical Results - 2013 through 2019  
Laurel Bay Military Housing Area  
MCAS Beaufort, South Carolina

Old Laurel Bay Military Housing Area Address	New Laurel Bay Military Housing Area Address	SCDHEC RBSLs			Benzene	Ethylbenzene	Napthalene	Toluene	Xylenes	Benzo(a)anthracene	Benzo(b)fluoranthene	Benzo(k)fluoranthene	Chrysene	Dibenz(a,h)anthracene	
					5	700	25	1000	10000	10	10	10	10	10	
		Well ID	Sample Date	Sample Type											
1389 Dove Lane	Empty Lot	BEALB1389MW01	12/11/2017	N	< 0.80 U	16	82	< 0.80 U	23	< 0.10 U	< 0.10 U	< 0.10 U	< 0.10 U	< 0.10 U	
			2/27/2019	N	< 0.80 U	12	49	< 0.80 U	0.72 J	< 0.10 U	< 0.10 U	< 0.10 U	< 0.10 U	< 0.10 U	
		BEALB1389MW02	12/17/2018	N	< 0.80 U	< 0.80 U	< 0.80 U	< 0.80 U	< 0.80 U	< 0.10 U	< 0.10 U	< 0.10 U	< 0.10 U	< 0.10 U	
			2/27/2019	N	< 0.80 U	< 0.80 U	0.60 J	< 0.80 U	< 0.80 U	< 0.10 U	< 0.10 U	< 0.10 U	< 0.10 U	< 0.10 U	
		BEALB1389MW03	12/18/2018	N	< 0.80 U	< 0.80 U	< 0.80 U	< 0.80 U	< 0.80 U	< 0.10 U	< 0.10 U	< 0.10 U	< 0.10 U	< 0.10 U	
			2/27/2019	N	< 0.80 U	< 0.80 U	< 0.80 U	< 0.80 U	< 0.80 U	< 0.10 U	< 0.10 U	< 0.10 U	< 0.10 U	< 0.10 U	
		BEALB1389MW04	12/17/2018	N	< 0.80 U	< 0.80 U	< 0.80 U	< 0.80 U	< 0.80 U	< 0.10 U	< 0.10 U	< 0.10 U	< 0.10 U	< 0.10 U	
			2/27/2019	N	< 0.80 U	< 0.80 U	0.54 J	< 0.80 U	< 0.80 U	< 0.10 U	< 0.10 U	< 0.10 U	< 0.10 U	< 0.10 U	
		BEALB1389MW05	12/18/2018	N	< 0.80 U	< 0.80 U	< 0.80 U	< 0.80 U	< 0.80 U	< 0.10 U	< 0.10 U	< 0.10 U	< 0.10 U	< 0.10 U	< 0.10 U
			2/27/2019	N	< 0.80 U	< 0.80 U	0.77 J	< 0.80 U	< 0.80 U	< 0.10 U	< 0.10 U	< 0.10 U	< 0.10 U	< 0.10 U	< 0.10 U
1392 Dove Lane	Empty Lot	BEALB1392MW01	12/8/2017	N	< 0.80 U	11	60	0.47 J	42	< 0.10 U	< 0.10 U	< 0.10 U	< 0.10 U	< 0.10 U	
			12/8/2017	FD	< 0.80 U	11	61	0.41 J	41	< 0.10 U	< 0.10 U	< 0.10 U	< 0.10 U	< 0.10 U	
			2/27/2019	N	< 0.80 U	2	7.7	< 0.80 U	0.51 J	< 0.10 U	< 0.10 U	< 0.10 U	< 0.10 U	< 0.10 U	
		BEALB1392MW02	12/15/2018	N	< 0.80 U	< 0.80 U	< 0.80 U	< 0.80 U	< 0.80 U	< 0.10 UJ	< 0.10 UJ	< 0.10 UJ	< 0.10 UJ	< 0.10 UJ	
			2/27/2019	N	< 0.80 U	< 0.80 U	< 0.80 U	< 0.80 U	< 0.80 U	< 0.10 U	< 0.10 U	< 0.10 U	< 0.10 U	< 0.10 U	
		BEALB1392MW03	12/14/2018	N	< 0.80 U	< 0.80 U	< 0.80 U	< 0.80 U	< 0.80 U	< 0.10 U	< 0.10 U	< 0.10 U	< 0.10 U	< 0.10 U	
			2/26/2019	N	< 0.80 U	< 0.80 U	< 0.80 U	< 0.80 U	< 0.80 U	< 0.10 U	< 0.10 U	< 0.10 U	< 0.10 U	< 0.10 U	
		BEALB1392MW04	12/14/2018	N	< 0.80 U	< 0.80 U	0.58 J	< 0.80 U	< 0.80 U	< 0.10 U	< 0.10 U	< 0.10 U	< 0.10 U	< 0.10 U	
			2/27/2019	N	< 0.80 U	< 0.80 U	< 0.80 U	< 0.80 U	< 0.80 U	< 0.10 U	< 0.10 U	< 0.10 U	< 0.10 U	< 0.10 U	
		BEALB1392MW05	12/14/2018	N	< 0.80 U	< 0.80 U	< 0.80 U	< 0.80 U	< 0.80 U	< 0.10 U	< 0.10 U	< 0.10 U	< 0.10 U	< 0.10 U	< 0.10 U
12/14/2018	FD		< 0.80 U	< 0.80 U	< 0.80 U	< 0.80 U	< 0.80 U	< 0.10 U	< 0.10 U	< 0.10 U	< 0.10 U	< 0.10 U	< 0.10 U		
2/26/2019	N		< 0.80 U	< 0.80 U	1.6	< 0.80 UJ	< 0.80 U	< 0.10 U	< 0.10 UJ	< 0.10 U	< 0.10 U	< 0.10 U	< 0.10 U		
1393 Dove Lane	Empty Lot	BEALB1393MW01	12/11/2017	N	< 0.80 U	10	40	< 0.80 U	4.1	< 0.10 U	< 0.10 U	< 0.10 U	< 0.10 U	< 0.10 U	
			2/26/2019	N	< 0.80 U	< 0.80 U	< 0.80 U	< 0.80 U	< 0.80 U	< 0.10 U	< 0.10 U	< 0.10 U	< 0.10 U	< 0.10 U	
		BEALB1393MW02	12/20/2018	N	< 0.80 U	2.6	25 J	< 0.80 U	< 0.80 U	< 0.10 U	< 0.10 U	< 0.10 U	< 0.10 U	< 0.10 U	
			2/26/2019	N	< 0.80 U	0.85 J	11	< 0.80 U	< 0.80 U	< 0.10 UJ	< 0.10 UJ	< 0.10 UJ	< 0.10 UJ	< 0.10 UJ	
		BEALB1393MW03	12/20/2018	N	< 0.80 U	< 0.80 U	< 0.80 U	< 0.80 U	< 0.80 U	< 0.10 U	< 0.10 U	< 0.10 U	< 0.10 U	< 0.10 U	
			2/26/2019	N	< 0.80 U	< 0.80 U	< 0.80 U	< 0.80 U	< 0.80 U	< 0.10 U	< 0.10 U	< 0.10 U	< 0.10 U	< 0.10 U	
		BEALB1393MW04	12/20/2018	N	1.4	46	170 J	1.9	100 J	< 0.10 U	< 0.10 U	< 0.10 U	< 0.10 U	< 0.10 U	
			2/26/2019	N	0.80 J	31	140	0.87 J	52	< 0.10 U	< 0.10 U	< 0.10 U	< 0.10 U	< 0.10 U	
			2/26/2019	FD	0.85 J	34	150	0.99 J	61	< 0.10 UJ	< 0.10 UJ	< 0.10 UJ	< 0.10 UJ	< 0.10 UJ	
			BEALB1393MW05	12/20/2018	N	< 0.80 U	< 0.80 U	0.41 J	< 0.80 U	< 0.80 U	< 0.10 UJ	< 0.10 UJ	< 0.10 UJ	< 0.10 UJ	< 0.10 UJ
		2/26/2019		N	< 0.80 U	< 0.80 U	< 0.80 U	< 0.80 U	< 0.80 U	< 0.10 UJ	< 0.10 UJ	< 0.10 UJ	< 0.10 UJ	< 0.10 UJ	
		BEALB1393MW06	12/20/2018	N	< 0.80 U	< 0.80 U	9.0 J	< 0.80 U	< 0.80 U	< 0.10 U	< 0.10 U	< 0.10 U	< 0.10 U	< 0.10 U	< 0.10 U
			2/26/2019	N	1.4	27	98	0.60 J	33	< 0.10 U	< 0.10 U	< 0.10 U	< 0.10 U	< 0.10 U	< 0.10 U
		BEALB1393MW07	12/20/2018	N	< 0.80 U	< 0.80 U	< 0.80 U	< 0.80 U	< 0.80 U	< 0.10 U	< 0.10 U	< 0.10 U	< 0.10 U	< 0.10 U	< 0.10 U
2/26/2019	N		< 0.80 U	< 0.80 U	1.8	< 0.80 U	< 0.80 U	< 0.10 U	< 0.10 U	< 0.10 U	< 0.10 U	< 0.10 U	< 0.10 U		
BEALB1393MW08	12/20/2018	N	< 0.80 U	4.2	11 J	< 0.80 U	8.7 J	< 0.10 U	< 0.10 U	< 0.10 U	< 0.10 U	< 0.10 U	< 0.10 U		
	12/20/2018	FD	< 0.80 U	4.2	11 J	< 0.80 U	9.1 J	< 0.10 UJ	< 0.10 UJ	< 0.10 UJ	< 0.10 UJ	< 0.10 UJ	< 0.10 UJ		
	2/26/2019	N	< 0.80 U	12	41	< 0.80 U	13	< 0.10 U	< 0.10 U	< 0.10 U	< 0.10 U	< 0.10 U	< 0.10 U		
BEALB1393MW09	4/9/2019	N	< 0.80 U	< 0.80 U	< 0.80 U	< 0.80 U	< 0.80 U	< 0.10 U	< 0.10 U	< 0.10 U	< 0.10 U	< 0.10 U	< 0.10 U		
BEALB1393MW10	4/9/2019	N	< 0.80 U	3.5	57 J	< 0.80 U	0.64 J	< 0.10 UJ	< 0.10 UJ	< 0.10 UJ	< 0.10 UJ	< 0.10 UJ	< 0.10 UJ		
1407 Eagle Lane	Empty Lot	BEALB1407MW01	12/11/2017	N	< 0.80 U	4.3	31	44	3.5	< 0.10 U	< 0.10 U	< 0.10 U	< 0.10 U	< 0.10 U	
			12/11/2017	FD	< 0.80 U	4.4	32	46	3.4	< 0.10 UJ	< 0.10 UJ	< 0.10 UJ	< 0.10 UJ	< 0.10 UJ	
			2/27/2019	N	< 0.80 U	< 0.80 U	3	< 0.80 U	< 0.80 U	< 0.10 U	< 0.10 U	< 0.10 U	< 0.10 U	< 0.10 U	
		BEALB1407MW02	12/15/2018	N	< 0.80 U	< 0.80 U	4.6	< 0.80 U	< 0.80 U	< 1.0 UJ	< 1.0 UJ	< 1.0 UJ	< 1.0 UJ	< 1.0 UJ	
			12/15/2018	FD	< 0.80 U	< 0.80 U	5.4	< 0.80 U	< 0.80 U	< 1.0 UJ	< 1.0 UJ	< 1.0 UJ	< 1.0 UJ	< 1.0 UJ	
			2/28/2019	N	< 0.80 U	< 0.80 U	14	< 0.80 U	< 0.80 U	< 0.10 U	< 0.10 U	< 0.10 U	< 0.10 U	< 0.10 U	
			BEALB1407MW03	12/15/2018	N	< 0.80 U	< 0.80 U	11 J	< 0.80 U	< 0.80 U	< 0.10 U	< 0.10 U	< 0.10 U	< 0.10 U	< 0.10 U
		2/28/2019		N	< 0.80 U	1.1	18	< 0.80 U	0.43 J	< 0.10 U	< 0.10 U	< 0.10 U	< 0.10 U	< 0.10 U	
		BEALB1407MW04	12/15/2018	N	< 0.80 U	< 0.80 U	0.50 J	< 0.80 U	< 0.80 U	< 0.10 U	< 0.10 U	< 0.10 U	< 0.10 U	< 0.10 U	
			2/27/2019	N	< 0.80 U	< 0.80 U	< 0.80 U	< 0.80 U	< 0.80 U	< 0.10 U	< 0.10 U	< 0.10 U	< 0.10 U	< 0.10 U	
		BEALB1407MW05	12/15/2018	N	< 0.80 U	< 0.80 U	< 0.80 U	< 0.80 U	< 0.80 U	< 0.10 UJ	< 0.10 UJ	< 0.10 UJ	< 0.10 UJ	< 0.10 UJ	
			2/27/2019	N	< 0.80 UJ	< 0.80 UJ	< 0.80 UJ	< 0.80 UJ	< 0.80 UJ	< 0.10 U	< 0.10 U	< 0.10 U	< 0.10 U	< 0.10 U	
		BEALB1407MW06	12/15/2018	N	< 0.80 U	< 0.80 U	< 0.80 U	< 0.80 U	< 0.80 U	< 0.10 U	< 0.10 U	< 0.10 U	< 0.10 U	< 0.10 U	< 0.10 U
			2/28/2019	N	< 0.80 U	< 0.80 U	0.72 J	< 0.80 U	< 0.80 U	< 0.10 U	< 0.10 U	< 0.10 U	< 0.10 U	< 0.10 U	< 0.10 U
BEALB1407MW07	12/15/2018	N	< 0.80 U	0.73 J	16	< 0.80 U	< 0.80 U	< 0.10 U	< 0.10 U	< 0.10 U	< 0.10 U	< 0.10 U	< 0.10 U		
	2/28/2019	N	< 0.80 U	0.87 J	17 J	< 0.80 U	< 0.80 U	< 0.10 U	< 0.10 U	< 0.10 U	< 0.10 U	< 0.10 U	< 0.10 U		
BEALB1407MW08	12/15/2018	N	< 0.80 U	0.89 J	16	< 0.80 U	< 0.80 U	< 0.10 U	< 0.10 U	< 0.10 U	< 0.10 U	< 0.10 U	< 0.10 U		
	2/28/2019	N	< 0.80 U	0.88 J	29	< 0.80 U	< 0.80 U	< 0.10 U	< 0.10 U	<					

Appendix E-3  
Historical Groundwater Analytical Results - 2013 through 2019  
Laurel Bay Military Housing Area  
MCAS Beaufort, South Carolina

Old Laurel Bay Military Housing Area Address	New Laurel Bay Military Housing Area Address	SCDHEC RBSLs			Benzene	Ethylbenzene	Napthalene	Toluene	Xylenes	Benzo(a)anthracene	Benzo(b)fluoranthene	Benzo(k)fluoranthene	Chrysene	Dibenz(a,h)anthracene
					5	700	25	1000	10000	10	10	10	10	10
		Well ID	Sample Date	Sample Type										
1420 Albatross Drive	Empty Lot	BEALB1420MW01	12/7/2017	N	< 0.80 U	7.5	33	< 0.80 U	9.6	< 0.10 U	< 0.10 U	< 0.10 U	< 0.10 U	< 0.10 U
			2/27/2019	N/A	NS - FP	NS - FP	NS - FP	NS - FP	NS - FP	NS - FP	NS - FP	NS - FP	NS - FP	NS - FP
		BEALB1420MW02	12/14/2018	N	< 0.80 U	< 0.80 U	0.58 J	< 0.80 U	< 0.80 U	< 0.10 U	< 0.10 U	< 0.10 U	< 0.10 U	< 0.10 U
			2/27/2019	N	< 0.80 U	< 0.80 U	< 0.80 U	< 0.80 U	< 0.80 U	< 0.10 U	< 0.10 U	< 0.10 U	< 0.10 U	< 0.10 U
		BEALB1420MW03	12/14/2018	N	< 0.80 U	3.4	12	< 0.80 U	5.3	< 0.10 U	< 0.10 U	< 0.10 U	< 0.10 U	< 0.10 U
			2/27/2019	N	0.44 J	5.2	17	< 0.80 U	2.8	< 0.10 U	< 0.10 U	< 0.10 U	< 0.10 U	< 0.10 U
		BEALB1420MW04	12/14/2018	N	< 0.80 U	< 0.80 U	< 0.80 U	< 0.80 U	< 0.80 U	< 0.10 U	< 0.10 U	< 0.10 U	< 0.10 U	< 0.10 U
			2/27/2019	N	< 0.80 U	< 0.80 U	< 0.80 U	< 0.80 U	< 0.80 U	< 0.10 U	< 0.10 U	< 0.10 U	< 0.10 U	< 0.10 U
		BEALB1420MW05	12/14/2018	N	< 0.80 U	< 0.80 U	< 0.80 U	< 0.80 U	< 0.80 U	< 0.10 UJ	< 0.10 UJ	< 0.10 UJ	< 0.10 UJ	< 0.10 UJ
			2/27/2019	N	< 0.80 U	< 0.80 U	< 0.80 U	< 0.80 U	< 0.80 U	< 0.10 U	< 0.10 U	< 0.10 U	< 0.10 U	< 0.10 U
1426 Albatross Drive	Empty Lot	BEALB1426MW01	12/7/2017	N	< 0.80 U	< 0.80 U	< 0.80 U	< 0.80 U	< 0.10 U	< 0.10 U	< 0.10 U	< 0.10 U	< 0.10 U	
1429 Albatross Drive	Empty Lot	BEALB1429MW01	12/7/2017	N	< 0.80 U	9.7	60	< 0.80 U	13	< 0.10 U	< 0.10 U	< 0.10 U	< 0.10 U	< 0.10 U
			2/26/2019	N	< 0.80 U	3.8	16	< 0.80 U	0.83 J	< 0.10 U	< 0.10 U	< 0.10 U	< 0.10 U	< 0.10 U
		BEALB1429MW02	12/14/2018	N	< 0.80 U	< 0.80 U	< 0.80 U	< 0.80 U	< 0.80 U	< 0.10 U	< 0.10 U	< 0.10 U	< 0.10 U	< 0.10 U
			2/26/2019	N	< 0.80 U	< 0.80 U	< 0.80 U	< 0.80 U	< 0.80 U	< 0.10 U	< 0.10 U	< 0.10 U	< 0.10 U	< 0.10 U
		BEALB1429MW03	12/14/2018	N	< 0.80 U	< 0.80 U	< 0.80 U	< 0.80 U	< 0.80 U	< 0.10 U	< 0.10 U	< 0.10 U	< 0.10 U	< 0.10 U
			2/26/2019	N	< 0.80 U	< 0.80 U	< 0.80 U	< 0.80 U	< 0.80 U	< 0.10 U	< 0.10 U	< 0.10 U	< 0.10 U	< 0.10 U
		BEALB1429MW04	12/14/2018	N	< 0.80 U	< 0.80 U	0.58 J	< 0.80 U	< 0.80 U	< 0.10 U	< 0.10 U	< 0.10 U	< 0.10 U	< 0.10 U
			12/14/2018	FD	< 0.80 U	< 0.80 U	0.56 J	< 0.80 U	< 0.80 U	< 0.10 U	< 0.10 U	< 0.10 U	< 0.10 U	< 0.10 U
		BEALB1429MW05	3/6/2019	N	< 0.80 U	< 0.80 U	< 0.80 U	< 0.80 U	< 0.80 U	< 0.10 UJ	< 0.10 UJ	< 0.10 UJ	< 0.10 UJ	< 0.10 UJ
			12/14/2018	N	< 0.80 U	< 0.80 U	< 0.80 U	< 0.80 U	< 0.80 U	< 0.10 U	< 0.10 U	< 0.10 U	< 0.10 U	< 0.10 U
1431 Dove Lane	480 Dove Lane	BEALB1431MW01	2/25/2019	N	< 0.80 U	< 0.80 U	1.5	< 0.80 U	< 0.80 U	< 0.10 U	< 0.10 U	< 0.10 U	< 0.10 U	< 0.10 U
			3/24/2017	N	< 0.80	0.86	69	< 0.80	< 0.80	< 0.10	< 0.10	< 0.10	< 0.10	< 0.10
			1/29/2018	N	< 0.80 U	< 0.80 U	29 J	< 0.80 U	< 0.80 U	< 0.10 U	< 0.10 U	< 0.10 U	< 0.10 U	< 0.10 U
		BEALB1431MW02	2/25/2019	N	< 0.80 U	0.72 J	81	< 0.80 U	< 0.80 U	< 0.10 U	< 0.10 U	< 0.10 U	< 0.10 U	< 0.10 U
			12/14/2018	N	< 0.80 U	< 0.80 U	2.2	< 0.80 U	< 0.80 U	< 0.10 U	< 0.10 U	< 0.10 U	< 0.10 U	< 0.10 U
		BEALB1431MW03	2/25/2019	N	< 0.80 U	< 0.80 U	2.5	< 0.80 U	< 0.80 U	< 0.10 U	< 0.10 U	< 0.10 U	< 0.10 U	< 0.10 U
			12/13/2018	N	< 0.80 U	< 0.80 U	3.9	< 0.80 U	< 0.80 U	< 0.10 U	< 0.10 U	< 0.10 U	< 0.10 U	< 0.10 U
		BEALB1431MW04	2/25/2019	N	< 0.80 U	< 0.80 U	1	< 0.80 U	< 0.80 U	< 0.10 U	< 0.10 U	< 0.10 U	< 0.10 U	< 0.10 U
			12/13/2018	N	< 0.80 U	< 0.80 U	< 0.80 U	< 0.80 U	< 0.80 U	< 0.10 U	< 0.10 U	< 0.10 U	< 0.10 U	< 0.10 U
		BEALB1431MW05	12/13/2018	FD	< 0.80 U	< 0.80 U	< 0.80 U	< 0.80 U	< 0.80 U	< 0.10 U	< 0.10 U	< 0.10 U	< 0.10 U	< 0.10 U
2/25/2019	N		< 0.80 UJ	< 0.80 UJ	< 0.80 UJ	< 0.80 UJ	< 0.80 UJ	< 0.10 U	< 0.10 U	< 0.10 U	< 0.10 U	< 0.10 U		
1434 Dove Lane	500 Dove Lane	BEALB1434MW01	12/13/2018	N	< 0.80 U	< 0.80 U	< 0.80 U	< 0.80 U	< 0.10 U	< 0.10 U	< 0.10 U	< 0.10 U	< 0.10 U	
			2/25/2019	N	< 0.80 U	< 0.80 U	0.83 J	< 0.80 U	< 0.80 U	< 0.10 UJ	< 0.10 UJ	< 0.10 UJ	< 0.10 UJ	
			12/7/2017	N	< 0.80 U	0.50 J	6.5	< 0.80 U	< 0.80 U	0.18 J	< 0.10 UJ	< 0.10 UJ	0.092 J	< 0.10 UJ
			3/23/2017	N	7.4	65	240	13	300	< 0.50	< 0.50	< 0.50	< 0.50	
			1/29/2018	N	5.2	42	180 J	2.9	77	< 1.0 U	< 1.0 U	< 1.0 U	< 1.0 U	
		BEALB1435MW02	1/29/2018	FD	4.8	40	150 J	2.5	64	< 0.50 U	< 0.50 U	< 0.50 U	< 0.50 U	
			2/25/2019	N	4.2	35	97	1.1	35	< 0.10 U	< 0.10 U	< 0.10 U	< 0.10 U	
		BEALB1435MW03	2/25/2019	FD	4.4	37	91	1.1	35	< 0.10 U	< 0.10 U	< 0.10 U	< 0.10 U	
			12/13/2018	N	< 0.80 U	< 0.80 U	< 0.80 U	< 0.80 U	< 0.80 U	< 0.10 U	< 0.10 U	< 0.10 U	< 0.10 U	
		BEALB1435MW04	2/25/2019	N	< 0.80 U	< 0.80 U	< 0.80 U	< 0.80 U	< 0.80 U	< 0.10 U	< 0.10 U	< 0.10 U	< 0.10 U	
12/13/2018	N		< 0.80 U	< 0.80 U	0.65 J	< 0.80 U	< 0.80 U	< 0.10 U	< 0.10 U	< 0.10 U	< 0.10 U			
1435 Dove Lane	Empty Lot	BEALB1435MW05	2/25/2019	N	< 0.80 U	< 0.80 U	< 0.80 U	< 0.80 U	< 0.10 U	< 0.10 U	< 0.10 U	< 0.10 U	< 0.10 U	
			12/13/2018	N	3.1	17	73	2.2	74	< 1.0 U	< 1.0 U	< 1.0 U	< 1.0 U	
		BEALB1435MW06	12/13/2018	FD	3.1	17	74	2.1	72	< 1.0 U	< 1.0 U	< 1.0 U	< 1.0 U	
			2/25/2019	N	2.8	16	73	2	77	< 0.10 U	< 0.10 U	< 0.10 U	< 0.10 U	
		BEALB1435MW07	12/13/2018	N	< 0.80 U	< 0.80 U	1	< 0.80 U	< 0.80 U	< 0.10 U	< 0.10 U	< 0.10 U	< 0.10 U	
			2/25/2019	N	< 0.80 U	< 0.80 U	< 0.80 U	< 0.80 U	< 0.80 U	< 0.10 U	< 0.10 U	< 0.10 U	< 0.10 U	
		BEALB1435MW08	4/9/2019	N	< 0.80 U	< 0.80 U	< 0.80 U	< 0.80 UJ	< 0.80 U	< 0.10 U	< 0.10 U	< 0.10 U	< 0.10 U	
			4/9/2019	FD	< 0.80 U	< 0.80 U	< 0.80 U	< 0.80 UJ	< 0.80 U	< 0.10 U	< 0.10 U	< 0.10 U	< 0.10 U	
		BEALB1435MW09	4/9/2019	N	< 0.80 U	< 0.80 U	1.9 J	< 0.80 UJ	< 0.80 U	< 0.10 U	< 0.10 U	< 0.10 U	< 0.10 U	
			4/9/2019	N	< 0.80 U	< 0.80 U	< 0.80 U	< 0.80 UJ	< 0.80 U	< 0.10 U	< 0.10 U	< 0.10 U	< 0.10 U	
1436 Dove Lane	Empty Lot	BEALB1436MW01	12/7/2017	N	< 0.80 U	0.49 J	9	< 0.80 U	< 0.80 U	< 0.10 U	< 0.10 U	< 0.10 U	< 0.10 U	
1440 Dove Lane	Empty Lot	BEALB1440MW01	12/7/2017	N	< 0.80 U	1.6	3.4	< 0.80 U	3	< 0.10 U	< 0.10 U	< 0.10 U	< 0.10 U	
1442 Dove Lane	Empty Lot	BEALB1442MW01	12/7/2017	N	< 0.80 U	0.79 J	6.2	< 0.80 U	57	< 0.10 U	< 0.10 U	< 0.10 U	< 0.10 U	
1444 Dove Lane	Empty Lot	BEALB1444MW01	12/7/2017	N	< 0.80 U	< 0.80 U	< 0.80 U	< 0.80 U	< 0.80 U	< 0.10 UJ	< 0.10 UJ	< 0.10 UJ	< 0.10 UJ	



Appendix E-3  
Historical Groundwater Analytical Results - 2013 through 2019  
Laurel Bay Military Housing Area  
MCAS Beaufort, South Carolina

Old Laurel Bay Military Housing Area Address	New Laurel Bay Military Housing Area Address				Benzene	Ethylbenzene	Naphthalene	Toluene	Xylenes	Benzo(a)anthracene	Benzo(b)fluoranthene	Benzo(k)fluoranthene	Chrysene	Dibenz(a,h)anthracene
		SCDHEC RBSLs			5	700	25	1000	10000	10	10	10	10	10
		Well ID	Sample Date	Sample Type										
1452 Cardinal Lane	567 Cardinal Lane	BEALB1452MW01	3/23/2017	N	< 0.80	< 0.80	< 0.80	< 0.80	< 0.80	< 0.10	< 0.10	< 0.10	< 0.10	< 0.10
			2/26/2019	N	< 0.80 U	< 0.80 U	< 0.80 U	< 0.80 U	< 0.80 U	< 0.10 U	< 0.10 U	< 0.10 U	< 0.10 U	< 0.10 U
		BEALB1452MW02	3/20/2018	N	< 0.80 U	<b>3.9</b>	<b>45</b>	< 0.80 U	<b>17</b>	< 0.10 UJ	< 0.10 UJ	< 0.10 UJ	< 0.10 UJ	< 0.10 UJ
			2/26/2019	N/A	<b>NS - FP</b>	<b>NS - FP</b>	<b>NS - FP</b>	<b>NS - FP</b>	<b>NS - FP</b>	<b>NS - FP</b>	<b>NS - FP</b>	<b>NS - FP</b>	<b>NS - FP</b>	<b>NS - FP</b>
		BEALB1452MW03	12/14/2018	N	< 0.80 U	< 0.80 U	< 0.80 U	< 0.80 U	< 0.80 U	< 0.10 U	< 0.10 U	< 0.10 U	< 0.10 U	< 0.10 U
			2/26/2019	N	< 0.80 U	< 0.80 U	< 0.80 U	< 0.80 U	< 0.80 U	< 0.10 U	< 0.10 U	< 0.10 U	< 0.10 U	< 0.10 U
		BEALB1452MW04	12/14/2018	N	< 0.80 U	< 0.80 U	< 0.80 U	< 0.80 U	< 0.80 U	< 0.10 U	< 0.10 U	< 0.10 U	< 0.10 U	< 0.10 U
			2/26/2019	N	< 0.80 U	< 0.80 U	< 0.80 U	< 0.80 U	< 0.80 U	< 0.10 U	< 0.10 U	< 0.10 U	< 0.10 U	< 0.10 U
			2/26/2019	FD	< 0.80 U	< 0.80 U	< 0.80 U	< 0.80 U	< 0.80 U	< 0.10 U	< 0.10 U	< 0.10 U	< 0.10 U	< 0.10 U
		BEALB1452MW05	12/14/2018	N	< 0.80 U	< 0.80 U	< 0.80 U	< 0.80 U	< 0.80 U	< 0.10 U	< 0.10 U	< 0.10 U	< 0.10 U	< 0.10 U
			2/26/2019	N	< 0.80 U	< 0.80 U	< 0.80 U	< 0.80 U	< 0.80 U	< 0.10 U	< 0.10 U	< 0.10 U	< 0.10 U	< 0.10 U
1472 Cardinal Lane	743 Cardinal Lane	BEALB1472MW130	8/2/2013	N	<b>3.3</b>	<b>13</b>	<b>37</b>	<b>0.33 J</b>	<b>19</b>	< 0.11 UJ	< 0.11 UJ	< 0.11 UJ	< 0.11 UJ	< 0.11 UJ
			8/2/2013	FD	<b>3.2</b>	<b>13</b>	<b>37</b>	<b>0.32 J</b>	<b>18</b>	< 0.11 U	< 0.11 U	< 0.11 U	< 0.11 U	< 0.11 U
			9/12/2014	N	<b>5.6</b>	<b>17</b>	<b>36</b>	<b>0.40 J</b>	<b>14 J</b>	< 0.40 U	< 0.40 U	< 0.40 U	< 0.40 U	< 0.80 U
			9/12/2014	FD	<b>5.8</b>	<b>19</b>	<b>40</b>	<b>0.42 J</b>	<b>18</b>	< 0.40 U	< 0.40 U	< 0.40 U	< 0.40 U	< 0.80 U
		BEALB1472MW130R	3/24/2017	N	<b>2.9</b>	<b>41</b>	<b>110</b>	<b>1.1</b>	<b>110</b>	< 0.10	< 0.10	< 0.10	< 0.10	< 0.10
			3/24/2017	FD	<b>2.6</b>	<b>39</b>	<b>110</b>	<b>1</b>	<b>100</b>	< 0.10	< 0.10	< 0.10	< 0.10	< 0.10
			6/19/2017	N	<b>2.6</b>	NA	<b>74</b>	NA	NA	NA	NA	NA	NA	NA
			1/30/2018	N	<b>2.3</b>	NA	<b>62 J</b>	NA	NA	NA	NA	NA	NA	NA
			1/30/2018	FD	<b>2.4</b>	NA	<b>56 J</b>	NA	NA	NA	NA	NA	NA	NA
			2/26/2019	N/A	<b>NS - FP</b>	<b>NS - FP</b>	<b>NS - FP</b>	<b>NS - FP</b>	<b>NS - FP</b>	<b>NS - FP</b>	<b>NS - FP</b>	<b>NS - FP</b>	<b>NS - FP</b>	<b>NS - FP</b>
		BEALB1472MW131	8/2/2013	N	< 0.25 U	< 0.25 U	< 0.25 U	< 0.25 U	< 0.25 U	< 0.11 U	< 0.11 U	< 0.11 U	< 0.11 U	< 0.11 U
			9/12/2014	N	< 0.40 U	< 0.20 U	< 0.20 U	< 0.20 U	< 0.40 U	< 0.040 U	< 0.040 U	< 0.040 U	< 0.040 U	< 0.080 U
			6/19/2017	N	< 0.80 U	NA	< 0.80 U	NA	NA	NA	NA	NA	NA	NA
			1/30/2018	N	< 0.80 U	NA	<b>0.98 J</b>	NA	NA	NA	NA	NA	NA	NA
			2/26/2019	N	< 0.80 U	NA	< 0.80 U	NA	NA	NA	NA	NA	NA	NA
		BEALB1472MW132	8/2/2013	N	< 0.25 U	< 0.25 U	< 0.25 U	< 0.25 U	< 0.25 U	< 0.10 U	< 0.10 U	< 0.10 U	< 0.10 U	< 0.10 U
			9/12/2014	N	< 0.40 U	< 0.20 U	< 0.20 U	< 0.20 U	< 0.40 U	< 0.040 U	< 0.040 U	< 0.040 U	< 0.040 U	< 0.080 U
			6/16/2017	N	< 0.80 U	NA	< 0.80 U	NA	NA	NA	NA	NA	NA	NA
			1/30/2018	N	< 0.80 U	NA	< 0.80 U	NA	NA	NA	NA	NA	NA	NA
			2/26/2019	N	< 0.80 U	NA	< 0.80 U	NA	NA	NA	NA	NA	NA	NA
		BEALB1472MW143	8/2/2013	N	< 0.25 U	< 0.25 U	<b>3.8</b>	< 0.25 U	< 0.25 U	< 0.11 U	< 0.11 U	< 0.11 U	< 0.11 U	< 0.11 U
			9/12/2014	N	< 0.40 U	< 0.20 U	< 0.20 U	< 0.20 U	< 0.40 U	< 0.040 U	< 0.040 U	< 0.040 U	< 0.040 U	< 0.080 U
			6/16/2017	N	< 0.80 U	NA	< 0.80 U	NA	NA	NA	NA	NA	NA	NA
			1/29/2018	N	< 0.80 U	NA	< 0.80 U	NA	NA	NA	NA	NA	NA	NA
			2/26/2019	N	< 0.80 U	NA	< 0.80 U	NA	NA	NA	NA	NA	NA	NA
		BEALB1472MW144	8/2/2013	N	< 0.25 U	< 0.25 U	<b>4.1</b>	< 0.25 U	< 0.25 U	< 0.11 UJ	< 0.11 UJ	< 0.11 UJ	< 0.11 UJ	< 0.11 UJ
			9/12/2014	N	< 0.40 U	< 0.20 U	< 0.20 U	< 0.20 U	< 0.40 U	< 0.040 U	< 0.040 U	< 0.040 U	< 0.040 U	< 0.080 U
			6/16/2017	N	< 0.80 U	NA	< 0.80 U	NA	NA	NA	NA	NA	NA	NA
			1/29/2018	N	< 0.80 U	NA	< 0.80 U	NA	NA	NA	NA	NA	NA	NA
			2/26/2019	N	< 0.80 U	NA	< 0.80 U	NA	NA	NA	NA	NA	NA	NA
		BEALB1472MW145	8/1/2013	N	< 0.50 U	< 0.50 U	< 0.50 U	< 0.50 U	< 0.50 U	< 0.21 U	< 0.21 U	< 0.21 U	< 0.21 U	< 0.21 U
			9/12/2014	N	< 0.40 U	< 0.20 U	< 0.20 U	< 0.20 U	< 0.40 U	< 0.040 U	< 0.040 U	< 0.040 U	< 0.040 U	< 0.080 U
			6/16/2017	N	< 0.80 UJ	NA	< 0.80 U	NA	NA	NA	NA	NA	NA	NA
			1/26/2018	N	< 0.80 U	NA	< 0.80 U	NA	NA	NA	NA	NA	NA	NA
			2/26/2019	N	< 0.80 U	NA	< 0.80 U	NA	NA	NA	NA	NA	NA	NA

**Notes:**  
All units are in micrograms per liter (µg/L)  
Bold font indicates the analyte was detected.  
Bold font and shading indicates the concentration exceeds the SC RBSL.  
\* - The VOC analyses were inadvertently cancelled for sample BEAL148MW01 in January 2018; however, there was a duplicate sample collected at this location (BEALB148MW01-a). The results of the duplicate sample are valid, and therefore the duplicate sample result will be utilized as the primary sample result.  
FP - free product  
J - Estimated Value  
N/A - not applicable  
NA - not analyzed  
NS - not sampled  
Sample Type N = normal sample, FD = duplicate sample  
U or < = Non-detect at laboratory detection limit

**Appendix F**  
**Laboratory Analytical Report - Vapor**

# ALS ENVIRONMENTAL

## RESULTS OF ANALYSIS

Page 1 of 1

**Client:** AECOM

**Client Sample ID:** BEALB 1407 SG01 GS20150729

**Client Project ID:** WE56-Laurel Bay Military Housing Area, MCAS Beaufort / 60342031.FI.WI

ALS Project ID: P1503199

ALS Sample ID: P1503199-008

Test Code: EPA TO-15

Instrument ID: Tekmar AUTOCAN/Agilent 5973inert/6890N/MS9

Analyst: Simon Cao

Sampling Media: 6.0 L Summa Canister

Test Notes:

Container ID: SC01903

Date Collected: 7/29/15

Date Received: 8/5/15

Date Analyzed: 8/11/15

Volume(s) Analyzed: 0.010 Liter(s)

Initial Pressure (psig): -2.55 Final Pressure (psig): 3.81

Canister Dilution Factor: 1.52

CAS #	Compound	Result µg/m <sup>3</sup>	LOQ µg/m <sup>3</sup>	LOD µg/m <sup>3</sup>	MDL µg/m <sup>3</sup>	Data Qualifier
71-43-2	Benzene	68	76	68	24	U
108-88-3	Toluene	90	76	67	26	
100-41-4	Ethylbenzene	120	76	67	24	
179601-23-1	m,p-Xylenes	69	150	130	46	J
95-47-6	o-Xylene	64	76	64	23	U
91-20-3	Naphthalene	67	76	67	27	U

U = Undetected at the limit of detection: The associated data value is the limit of detection, adjusted by any dilution factor used in the analysis.

LOQ = Limit of Quantitation - The minimum quantity of a target analyte that can be confidently determined by the referenced method.

J = The result is an estimated concentration that is less than the LOQ but greater than or equal to the MDL.

## **Appendix G**

### **Regulatory Correspondence**

# D H E C

PROMOTE PROTECT PROSPER

Catherine B. Templeton, Director

May 15, 2014

Commanding Officer  
Attention: NREAO Mr. William A. Drawdy  
United State Marine Corps Air Station  
Post Office Box 55001  
Beaufort, SC 29904-5001

RE: IGWA  
Laurel Bay Underground Storage Tank Assessment Reports for:  
*See attached sheet*

Dear Mr. Drawdy,

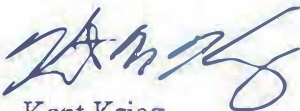
The South Carolina Department of Health and Environmental Control (the Department) received the above referenced Underground Storage Tank Assessment Reports for the addresses listed above. The regulatory authority for the investigation and cleanup of releases from these tank systems is the South Carolina Pollution Control Act (S.C. Code Ann. §48-1-10 et seq., as amended).

The Department has reviewed the referenced assessment reports. The submitted analytical results indicate that petroleum constituents are above established Risk-Based Screening Levels and additional investigation is warranted. Specifically, the Department requests that a groundwater sampling proposal be generated to determine if there has been an impact to groundwater at this site.

Please note that the Department's decision is based on information provided by the Marine Corps Air Station (MCAS) to date. Any information found to be contradictory to this decision may require additional action. Furthermore, the Department retains the right to request further investigation if deemed necessary.

If you have any questions, please contact me at [kriegkm@dhec.sc.gov](mailto:kriegkm@dhec.sc.gov) or 803-898-0255.

Sincerely,



Kent Krieg  
Department of Defense Corrective Action Section  
Bureau of Land and Waste Management  
South Carolina Department of Health and Environmental Control

Cc: Russell Berry (via email)  
Craig Ehde (via email)

# D H E C

PROMOTE PROTECT PROSPER

Catherine B. Templeton, Director

**Attachment to:** Krieg to Drawdy  
**Subject:** IGWA  
**Dated** 5/15/2014

## Laurel Bay Underground Storage Tank Assessment Reports for: (121 addresses/139 tanks)

137 Laurel Bay Tank 2	387 Acorn
139 Laurel Bay	392 Acorn Tank 2
229 Cypress Tank 2	396 Acorn Tank 1
261 Beech Tank 1	396 Acorn Tank 2
261 Beech Tank 3	430 Elderberry
273 Birch Tank 1	433 Elderberry
273 Birch Tank 2	439 Elderberry
273 Birch Tank 3	440 Elderberry
276 Birch Tank 2	442 Elderberry
278 Birch Tank 2	443 Elderberry
291 Birch Tank 2	444 Elderberry Tank 1
300 Ash	445 Elderberry
304 Ash	446 Elderberry
314 Ash Tank 1	448 Elderberry
314 Ash Tank 2	449 Elderberry
322 Ash Tank 2	451 Elderberry
323 Ash	453 Elderberry
324 Ash	456 Elderberry Tank 1
325 Ash Tank 1	456 Elderberry Tank 2
325 Ash Tank 2	458 Elderberry Tank 1
326 Ash	458 Elderberry Tank 3
336 Ash	464 Dogwood
339 Ash	466 Dogwood
343 Ash Tank 1	467 Dogwood
344 Ash Tank 1	468 Dogwood
348 Ash	469 Dogwood
349 Ash Tank 1	471 Dogwood Tank 2
353 Ash Tank 1	471 Dogwood Tank 3
362 Aspen	475 Dogwood Tank 1
376 Aspen	475 Dogwood Tank 2
380 Aspen	516 Laurel Bay Tank 1 (UST#03747)
383 Aspen Tank 2	518 Laurel Bay



Laurel Bay Underground Storage Tank Assessment Reports for: (121 addresses/139 tanks) cont.

531 Laurel Bay	1219 Cardinal
532 Laurel Bay	1272 Albatross
635 Dahlia Tank 2	1305 Eagle
638 Dahlia	1353 Cardinal
640 Dahlia Tank 1	1356 Cardinal
640 Dahlia Tank 2	1357 Cardinal
645 Dahlia	1359 Cardinal
647 Dahlia	1360 Cardinal
648 Dahlia Tank 2	1361 Cardinal
650 Dahlia Tank 1	1368 Cardinal
650 Dahlia Tank 2	1370 Cardinal Tank 1
652 Dahlia Tank 1	1377 Dove
652 Dahlia Tank 2	1381 Dove
760 Althea	1382 Dove
763 Althea	1384 Dove
771 Althea	1385 Dove
927 Albacore	1389 Dove
1015 Foxglove	1391 Dove
1046 Gardenia	1392 Dove
1062 Gardenia Tank 2	1393 Dove Tank 1
1070 Heather	1393 Dove Tank 2
1072 Heather	1406 Eagle
1102 Iris Tank 1	1407 Eagle Tank 1
1107 Iris	1411 Eagle Tank 1
1126 Iris	1411 Eagle Tank 2
1129 Iris	1412 Eagle
1132 Iris	1413 Albatross
1133 Iris Tank 1	1414 Albatross
1138 Iris	1422 Albatross
1144 Iris Tank 1	1425 Albatross
1144 Iris Tank 2	1426 Albatross
1148 Iris Tank 1	1432 Dove
1148 Iris Tank 2	1434 Dove
1161 Jasmine	1436 Dove
1167 Jasmine	1438 Dove Tank 1
1170 Jasmine	1440 Dove
1190 Bobwhite	1442 Dove Tank 1
1192 Bobwhite	



Catherine E. Heigel, Director

*Promoting and protecting the health of the public and the environment*

Division of Waste Management  
Bureau of Land and Waste Management

February 22, 2016

Commanding Officer  
Attention: NREAO Mr. William A. Drawdy  
United State Marine Corps Air Station  
Post Office Box 55001  
Beaufort, SC 29904-5001

RE: Approval and Concurrence with Draft Final Initial Groundwater Investigation Report-May and June 2015  
Laurel Bay Military Housing Area Multiple Properties  
Dated October 2015

Dear Mr. Drawdy,

The South Carolina Department of Health and Environmental Control (the Department) received groundwater data in the above referenced Groundwater Investigation Report for the addresses attached. The regulatory authority for the investigation and cleanup of releases from these tank systems is the South Carolina Pollution Control Act (S.C. Code Ann. §48-1-10 et seq., as amended).

Per the Department's request, groundwater samples were collected from the attached referenced addresses. The Department reviewed the groundwater data and previous investigations and it agrees with the conclusions and recommendations included in the document. To further assess the impact to groundwater, permanent wells should be installed at the 52 stated addresses. For the remaining 91 addresses, there is no indication of contamination on the property and therefore no further investigation is required at this time.

Please note that the Department's decision is based on information provided by the Marine Corps Air Station (MCAS) to date. Any information found to be contradictory to this decision may require additional action. Furthermore, the Department retains the right to request further investigation if deemed necessary.

If you have any questions, please contact me at [petruslb@dhec.sc.gov](mailto:petruslb@dhec.sc.gov) or 803-898-0294.

Sincerely,

Laurel Petrus  
RCRA Federal Facilities Section

*Attachment: Specific Property Recommendations*

Cc: Russell Berry, EQC Region 8 (via email)  
Shawn Dolan, Resolution Consultants (via email)  
Bryan Beck, NAVFAC MIDATLANTIC (via email)  
Craig Ehde (via email)



Attachment to: Petrus to Drawdy  
 Subject: Draft Final Initial Groundwater Investigation Report-May and June 2015  
 Specific Property Recommendations  
 Dated February 22, 2016

**Draft Final Initial Groundwater Investigation Report for (143 addresses)**

**Permanent Monitoring Well Investigation recommendation (52 addresses)**

273 Birch Drive	1192 Bobwhite Drive
325 Ash Street	1194 Bobwhite Drive
326 Ash Street	1272 Albatross Drive
336 Ash Street	1352 Cardinal Lane
343 Ash Street	1356 Cardinal Lane
353 Ash Street	1359 Cardinal Lane
430 Elderberry Drive	1360 Cardinal Lane
440 Elderberry Drive	1362 Cardinal Lane
456 Elderberry Drive	1370 Cardinal Lane
458 Elderberry Drive	1382 Dove Lane
468 Dogwood Drive	1384 Dove lane
518 Laurel Bay Blvd	1385 Dove Lane
635 Dahlia Drive	1389 Dove Lane
638 Dahlia Drive	1392 Dove Lane
640 Dahlia Drive	1393 Dove Lane
647 Dahlia Drive	1407 Eagle Lane
648 Dahlia Drive	1411 Eagle Lane
650 Dahlia Drive	1418 Albatross Drive
652 Dahlia Drive	1420 Albatross Drive
760 Althea Street	1426 Albatross Drive
1102 Iris Lane	1429 Albatross Drive
1132 Iris Lane	1434 Dove Lane
1133 Iris Lane	1436 Dove Lane
1144 Iris Lane	1440 Dove Lane
1148 Iris Lane	1442 Dove Lane
1186 Bobwhite Drive	1444 Dove Lane

**No Further Action recommendation (91 addresses):**

137 Laurel Bay Blvd	771 Althea Street
139 Laurel Bay Blvd	927 Albacore Street
229 Cypress Street	1015 Foxglove Street
261 Beech Street	1046 Gardenia Drive
276 Birch Drive	1062 Gardenia Drive
278 Birch Drive	1070 Heather Street
291 Birch Drive	1072 Heather Street

300 Ash Street	1107 Iris Lane
304 Ash Street	1126 Iris Lane
314 Ash Street	1129 Iris Lane
322 Ash Street	1138 Iris Lane
323 Ash Street	1161 Jasmine Street
324 Ash Street	1167 Jasmine Street
339 Ash Street	1170 Jasmine Street
344 Ash Street	1190 Bobwhite Drive
348 Ash Street	1219 Cardinal Lane
349 Ash Street	1305 Eagle Lane
362 Aspen Street	1353 Cardinal Lane
376 Aspen Street	1354 Cardinal Lane
380 Aspen Street	1357 Cardinal Lane
383 Aspen Street	1361 Cardinal Lane
387 Acorn Drive	1364 Cardinal Lane
392 Acorn Drive	1368 Cardinal Lane
396 Acorn Drive	1377 Dove Lane
433 Elderberry Drive	1381 Dove Lane
439 Elderberry Drive	1391 Dove Lane
442 Elderberry Drive	1403 Eagle Lane
443 Elderberry Drive	1404 Eagle Lane
444 Elderberry Drive	1405 Eagle Lane
445 Elderberry Drive	1406 Eagle Lane
446 Elderberry Drive	1408 Eagle Lane
448 Elderberry Drive	1410 Eagle Lane
449 Elderberry Drive	1412 Eagle Lane
451 Elderberry Drive	1413 Albatross Drive
453 Elderberry Drive	1414 Albatross Drive
464 Dogwood Drive	1417 Albatross Drive
466 Dogwood Drive	1421 Albatross Drive
467 Dogwood Drive	1422 Albatross Drive
469 Dogwood Drive	1425 Albatross Drive
471 Dogwood Drive	1427 Albatross Drive
475 Dogwood Drive	1430 Dove Lane
516 Laurel Bay Blvd	1432 Dove Lane
531 Laurel Bay Blvd	1438 Dove Lane
532 Laurel Bay Blvd	1453 Cardinal Lane
645 Dahlia Drive	1455 Cardinal Lane
763 Althea Street	



June 18, 2018

Commanding Officer  
Attention: NREAO Mr. William A. Drawdy  
United State Marine Corps Air Station  
Post Office Box 55001  
Beaufort, SC 29904-5001

RE: Approved  
Draft Groundwater Assessment Report November and December 2017  
Laurel Bay Military Housing Area

Dear Mr. Drawdy:

The South Carolina Department of Health and Environmental Control (DHEC) received the above referenced report on April 4, 2018. The regulatory authority for the investigation and cleanup of releases from these tank systems is the South Carolina Pollution Control Act (S.C. Code Ann. §48-1-10 et seq., as amended).

DHEC has reviewed the report and based on this review, DHEC has not generated any comments. DHEC agrees with the recommendations in the report including the NFA recommendations shown on the list on the attached page. Please note that DHEC's decision is based on information provided by the Marine Corps Air Station (MCAS) to date. Any information found to be contradictory to this decision may require additional action. Furthermore, DHEC retains the right to request further investigation if deemed necessary. If you have any questions, please contact me at [petruslb@dhec.sc.gov](mailto:petruslb@dhec.sc.gov) or 803-898-0294.

Sincerely,

Laurel Petrus  
Department of Defense Corrective Action Section

Cc: EQC Region 8  
Shawn Dolan, Resolution Consultants  
Bryan Beck, NAVFAC MIDLANT

Attachment

Approval Draft Final Groundwater Assessment Report  
November and December 2017  
Laurel Bay Military Housing Area

June 18, 2018

The addresses approved for NFA are:

- 1186 Bobwhite Drive
- 1192 Bobwhite Drive
- 1194 Bobwhite Drive
- 1352 Cardinal Lane
- 1356 Cardinal Lane
- 1382 Dove Lane
- 1384 Dove Lane
- 1411 Eagle Lane
- 1418 Albatross Drive
- 1426 Albatross Drive
- 1434 Dove Lane
- 1436 Dove Lane
- 1440 Dove Lane
- 1442 Dove Lane
- 1444 Dove Lane



August 14, 2019

Commanding Officer  
Attention: NREAO Mr. Christopher L. Vaigneur  
United States Marine Corps Air Station  
Post Office Box 55001  
Beaufort, SC 29904-5001

RE: Approval Draft Final Groundwater Assessment Report, November and December 2018 and April 2019, Laurel Bay Military Housing Area, Multiple Properties  
(CDM - AECOM Multimedia JV, dated July 2019)

Dear Mr. Vaigneur,

The South Carolina Department of Health and Environmental Control (DHEC) received the above referenced document on July 24, 2019. The regulatory authority for the investigation and cleanup of releases from these tank systems is the South Carolina Pollution Control Act (S.C. Code Ann. §48-1-10 et seq., as amended).

DHEC has not generated any comments and agrees with the conclusions and recommendations included in the document. The installation approval of the additional monitoring well at 1385 Dove Lane will need to be requested under separate cover.

Please note that DHEC's decision is based on information provided by the Marine Corps Air Station (MCAS) to date. Any information found to be contradictory to this decision may require additional action. Furthermore, DHEC retains the right to request further investigation if deemed necessary. If you have any questions, please contact Kent Krieg at [kriegkm@dhec.sc.gov](mailto:kriegkm@dhec.sc.gov) or 803-898-0255.

Sincerely,

Lisa Appel  
RCRA Federal Facilities Section  
Division of Waste Management

cc: Bryan Beck, NAVFAC MIDLANT (via email)  
Craig Ehde, NREAO (via email)  
Shawn Dolan, CDM-AECOM (via email)  
Reahnita Tuten, EQC Region 8 (via email)





December 17, 2019

Commanding Officer  
Attention: NREAO Mr. Christopher L. Vaigneur  
United States Marine Corps Air Station  
Post Office Box 55001  
Beaufort, SC 29904-5001

RE: Approval - Draft Final 2019 Groundwater Monitoring Report  
Laurel Bay Military Housing Area, Multiple Properties, Beaufort, SC  
(Resolution Consultants, dated October 2019)

Dear Mr. Vaigneur,

The South Carolina Department of Health and Environmental Control (DHEC) received the above referenced document on October 28, 2019. The regulatory authority for the investigation and cleanup of releases from these tank systems is the South Carolina Pollution Control Act (S.C. Code Ann. §48-1-10 et seq., as amended).

DHEC has reviewed the document and requests some additional down-gradient wells be installed at some properties. DHEC also requests a topic be added to the next Tier I Meeting to review the groundwater trends at the attached listed properties to discuss the current monitoring program and the data gaps.

No changes to this document are necessary and DHEC now considers the 2019 Groundwater Monitoring Report for the Laurel Bay Military Housing Area, Multiple Properties to be Final. DHEC agrees with the recommendation of NFA for 1132 Iris Lane.

Please note that DHEC's decision is based on information provided by the Marine Corps Air Station (MCAS) to date. Any information found to be contradictory to this may require additional action. Furthermore, DHEC retains the right to request further investigation if it is deemed necessary. If you have any questions, please contact Kent Krieg at [kriegkm@dhec.sc.gov](mailto:kriegkm@dhec.sc.gov) or 803-898-0255.

Sincerely,

Lisa Appel  
RCRA Federal Facilities Section  
Division of Waste Management

Attachment

cc: Bryan Beck, NAVFAC MIDLANT (via email)  
Craig Ehde, NREAO (via email)  
Shawn Dolan, AECOM (via email)  
Reahrita Tuten, EQC Region 8 (via email)

Attachment: Appel to Vaigneur, Dated December 17, 2019

Re: Approval Draft Final 2019 Groundwater Monitoring Report  
Laurel Bay Military Housing Area, Multiple Properties, Beaufort, SC  
(Resolution Consultants, dated October 2019)

Properties to discuss the current monitoring program, and address any potential data gaps, during the next Tier I Meeting in February 2020:

285 Birch Drive	388 Acorn Drive (due to proximity of 326 Ash)
325 Ash Street	1054 Gardenia Street
326 Ash Street	1148 Iris Lane
330 Ash Street	1385 Dove Lane
343 Ash Street	1407 Eagle Lane



June 20, 2017

Commanding Officer  
Attention: NREAO Mr. William A. Drawdy  
United State Marine Corps Air Station  
Post Office Box 55001  
Beaufort, SC 29904-5001

RE: Approval Response to Comments and Draft Final Revision 1 Vapor Intrusion Report July 2015, January 2016 and May 2016, Laurel Bay Military Housing Area, Multiple Properties

RE: Approval Response to Comments and Draft Final Revision 1 Letter Report - Petroleum Vapor Intrusion Investigations - June 2016 and January 2017, Multiple Properties, Laurel Bay Military Housing Area

Dear Mr. Drawdy:

The South Carolina Department of Health and Environmental Control (DHEC) received the above referenced response to comments and errata pages on May 24 and June 7, 2017. The regulatory authority for the investigation and cleanup of releases from these tank systems is the South Carolina Pollution Control Act (S.C. Code Ann. §48-1-10 et seq., as amended).

DHEC has reviewed the response to comments and errata pages. Based on this review, DHEC did not generate any additional comments. Please note that the Department's decision is based on information provided by the Marine Corps Air Station (MCAS) to date. Any information found to be contradictory to this decision may require additional action. Furthermore, the Department retains the right to request further investigation if deemed necessary. If you have any questions, please contact me at [petruslb@dhec.sc.gov](mailto:petruslb@dhec.sc.gov) or 803-898-0294.

Sincerely,

Laurel Petrus  
Department of Defense Corrective Action Section

Cc: Russell Berry, EQC Region 8  
Shawn Dolan, Resolution Consultants  
Bryan Beck, NAVFAC MIDLANT